



DRAFT BASIC ASSESSMENT REPORT

Basic Assessment for the
Proposed Development of
four 175 MW Solar
Photovoltaic Facilities and
associated Infrastructure
(i.e. Hoek Doornen PV 1,
Hoek Doornen PV 2, Hoek
Doornen PV 3, and Hoek
Doornen PV 4), near Touws
River, Western Cape

DECEMBER 2020

Prepared for:
Veroniva (Pty) Ltd

VERONIVA
Renewable Energy Development

Prepared by:
CSIR Environmental
Management Services
PO Box 320, Stellenbosch
7599
South Africa

 **CSIR**
Touching lives through innovation

BASIC ASSESSMENT PROCESS

for the

Proposed Development of four 175 MW Solar Photovoltaic Facilities and associated Infrastructure (i.e. Hoek Doornen PV 1, Hoek Doornen PV 2, Hoek Doornen PV 3 and Hoek Doornen PV 4), near Touws River, Western Cape

DRAFT BASIC ASSESSMENT REPORT

December 2020

Prepared for:
Veroniva (Pty) Ltd

Prepared by:
CSIR

P. O. Box 320, Stellenbosch, 7599
Tel: 021 888 2400
Fax: 021 888 2693

P. O. Box 59081, Umbilo, 4075
Tel: 031 242 2300
Fax: 031 261 8172

Lead Authors:
Paul Lochner, Rohaida Abed and Dhiveshni Moodley (CSIR)

Specialists:
Johann Lanz; Quinton Lawson; Bernard Oberholzer; Dr. Jayson Orton; Dr. John Almond; Simon Bundy; Luke Maingard; Alex Whitehead; Simon Todd; Chris van Rooyen; Albert Froneman; Sandra Hill; Charl Muller; and Annebet Krige

Mapping:
Luanita Snyman-van der Walt (CSIR)

Formatting and Desktop Publishing:
Magdel van der Merwe (DTP Solutions)

REPORT DETAILS

Title:	Basic Assessment for the Proposed Development of four 175 MW Solar Photovoltaic (PV) Facilities and associated Infrastructure (i.e. Hoek Doornen PV 1, Hoek Doornen PV 2, Hoek Doornen PV 3 and Hoek Doornen PV 4), near Touws River, Western Cape: DRAFT BASIC ASSESSMENT (BA) REPORT						
Purpose of this report:	<p>The purpose of this Draft BA Report is to:</p> <ul style="list-style-type: none"> ▪ Present the details of and the need for the proposed project; ▪ Describe the affected environment at a sufficient level of detail to facilitate informed decision-making; ▪ Provide an overview of the BA Process being followed, including public consultation; ▪ Assess the potential positive and negative impacts of the proposed project on the environment; ▪ Provide recommendations to avoid or mitigate negative impacts and to enhance the positive benefits of the project; and ▪ Provide an Environmental Management Programme (EMPr) for the proposed project. <p>The Draft BA Report is currently being made available to all Interested and Affected Parties (I&APs), Organs of State and stakeholders for a 30-day review period. All comments submitted during the 30-day review will be incorporated and addressed, as applicable and where relevant, into the Final BA Report. The Final BA Report will then be submitted to the National Department of Environment, Forestry and Fisheries (DEFF) for decision-making.</p>						
Prepared for:	Veroniva (Pty) Ltd						
Prepared by:	<p>CSIR:</p> <table style="width: 100%; border: none;"> <tr> <td style="width: 50%;">P. O. Box 320, Stellenbosch, 7599</td> <td style="width: 50%;">P. O. Box 59081, Umbilo, 4075</td> </tr> <tr> <td>Tel: +27 21 888 2400</td> <td>Tel: 031 242 2318</td> </tr> <tr> <td>Fax: +27 21 888 2693</td> <td>Fax: 031 261 8172</td> </tr> </table>	P. O. Box 320, Stellenbosch, 7599	P. O. Box 59081, Umbilo, 4075	Tel: +27 21 888 2400	Tel: 031 242 2318	Fax: +27 21 888 2693	Fax: 031 261 8172
P. O. Box 320, Stellenbosch, 7599	P. O. Box 59081, Umbilo, 4075						
Tel: +27 21 888 2400	Tel: 031 242 2318						
Fax: +27 21 888 2693	Fax: 031 261 8172						
Authors:	<p>CSIR: Paul Lochner, Rohaida Abed and Dhiveshni Moodley</p> <p>Specialists: Johann Lanz; Quinton Lawson; Bernard Oberholzer; Dr. Jayson Orton; Dr. John Almond; Simon Bundy; Luke Maingard; Alex Whitehead; Simon Todd; Chris van Rooyen; Albert Froneman; Sandra Hill; Charl Muller; and Annebet Krige</p>						
Mapping:	Luanita Snyman-van der Walt (CSIR)						
Date:	December 2020						
Formatting and Desktop Publishing:	Magdel van der Merwe, DTP Solutions						
To be cited as:	CSIR, 2020. Basic Assessment for the Proposed Development of four 175 MW Solar Photovoltaic Facilities and associated Infrastructure (i.e. Hoek Doornen PV 1, Hoek Doornen PV 2, Hoek Doornen PV 3 and Hoek Doornen PV 4), near Touws River, Western Cape. CSIR Report Number: CSIR/SPLA/SECO/ER/2020/0031/B						

CONTENTS

<u>SECTION A: INTRODUCTION, PROJECT DESCRIPTION; ALTERNATIVES; LEGISLATION; SCREENING TOOL</u>	32
A.1 Introduction	32
A.2 Project Team	36
A.3 Project Overview in terms of Energy Planning	37
A.4 Project Co-ordinates	39
A.5 Project Description – Hoek Doornen PV 1 – PV 4	43
A.5.1 Solar PV Facilities	45
A.6 Overview of the Project Development Cycle	50
A.6.1 Construction Phase	51
A.6.2 Operational Phase	51
A.6.3 Decommissioning Phase	51
A.7 Socio-Economic	51
A.7.1 Employment during Construction	51
A.7.2 Employment during Operations	52
A.7.3 Socio-Economic Investment and Development	52
A.8 Traffic Generation	52
A.9 Service Provision: Water Usage, Sewage, Solid Waste and Electricity Requirements	55
A.9.1 Water Usage	55
A.9.2 Sewage or Liquid Effluent	56
A.9.3 Solid Waste Generation	56
A.9.4 Electricity Requirements	57
A.10 Applicable Legislation	57
A.11 Listed Activities Associated with the Proposed Projects	66
A.12 National Web-Based Environmental Screening Tool	74
A.12.1 Square Kilometre Array and Radio Frequency Interference	76
A.12.2 Geotechnical Assessment	77
A.13 Description of Alternatives	78
A.13.1 No-go Alternative	78
A.13.2 Land-use Alternatives	82
A.13.3 Type of Activity - Renewable Energy Alternatives	82
A.13.3.1 Hydro Energy	83
A.13.3.2 Biomass Energy	83
A.13.3.3 2019 IRP, Wind and Solar SEA, Solar Energy and Wind Energy	83
A.13.4 Technology Alternatives	86
A.13.4.1 Solar Panel Types	86

A.13.4.2 Mounting System	87
A.13.5 Site Alternatives	87
A.13.6 Development Footprint Location and Layout Alternatives	89
A.13.7 Concluding Statement for Alternatives	89
A.14 Need and Desirability	91

SECTION B: DESCRIPTION OF THE AFFECTED ENVIRONMENT 110

B.1 Background	110
B.2 Climate Conditions	110
B.3 Topography and Landscape	113
B.4 Regional Geology	113
B.5 Agriculture and Soils	114
B.6 Geohydrology	116
B.7 Strategic Water Source Areas	119
B.8 Aquatic Biodiversity	119
B.8.1 General Context	120
B.8.2 Biodiversity Conservation Planning	120
B.8.3 Aquatic Ecosystems	122
B.8.4 Aquatic Species	125
B.8.5 Screening Tool Descriptions and Site Verifications	126
B.9 Terrestrial Biodiversity	129
B.9.1 General Context	129
B.9.2 Biodiversity Conservation Planning	129
B.9.3 Terrestrial Ecosystems	129
B.9.4 Ecological Processes, Functioning and Drivers	131
B.9.5 Terrestrial Species	131
B.9.6 Key Landscape Features	132
B.9.7 Screening Tool Descriptions and Site Verification	132
B.10 Riverine Rabbits	137
B.11 Protected Areas	140
B.12 Avifauna	141
B.13 Visual Aspects and Sensitive Receptors	145
B.14 Heritage: Archaeology and Cultural Landscape	148
B.14.1 Screening Tool Descriptions and Site Verification	152
B.15 Palaeontology	153
B.15.1 Screening Tool Descriptions and Site Verification	154
B.16 Socio-Economic Character	155
B.17 Civil Aviation and Defence	159

SECTION C: PUBLIC PARTICIPATION 160

C.1 Introduction to the Public Participation Process	160
C.2 Requirement for a Public Participation Plan	161
C.3 Pre-Application Meeting and Consultation with the DEFF	162
C.4 Landowner Written Consent	163

C.5	Site Notice Boards	164
C.6	Newspaper Advertisements	165
C.7	Determination of Appropriate Measures	165
C.8	Approach to the PPP	166
C.8.1	BA Report Phase - Review of the Draft BA Report	166
C.8.2	Compilation of Final BA Reports for Submission to the DEFF	167
C.8.3	Environmental Decision-Making and Appeal Period	168
C.9	Consultation with Heritage Western Cape	168

SECTION D: IMPACT ASSESSMENT **170**

D.1	Approach to the BA: Methodology of the Impact Assessment	170
D.2	Assessment of Environmental Risks and Impacts	181
D.2.1	Agriculture	181
D.2.1.1	<i>Approach and Methodology</i>	181
D.2.1.2	<i>Relevant Project Aspects relating to Agricultural Impacts</i>	181
D.2.1.3	<i>Potential Impacts</i>	182
D.2.1.4	<i>Concluding Statement</i>	183
D.2.2	Visual Impact Assessment	183
D.2.2.1	<i>Approach and Methodology</i>	183
D.2.2.2	<i>Relevant Project Aspects relating to Visual Impacts</i>	184
D.2.2.3	<i>Potential Impacts</i>	184
D.2.2.4	<i>Impact Assessment</i>	186
D.2.2.5	<i>Concluding Statement</i>	188
D.2.3	Heritage Impact Assessment (Archaeology and Cultural Landscape)	188
D.2.3.1	<i>Approach and Methodology</i>	189
D.2.3.2	<i>Relevant Project Aspects relating to Heritage Impacts</i>	189
D.2.3.3	<i>Potential Impacts</i>	189
D.2.3.4	<i>Impact Assessment</i>	190
D.2.3.5	<i>Concluding Statement</i>	192
D.2.4	Palaeontology Impact Assessment	192
D.2.4.1	<i>Approach and Methodology</i>	192
D.2.4.2	<i>Relevant Project Aspects relating to Palaeontological Impacts</i>	192
D.2.4.3	<i>Potential Impacts</i>	192
D.2.4.4	<i>Impact Assessment</i>	194
D.2.4.5	<i>Concluding Statement</i>	196
D.2.5	Terrestrial Biodiversity and Species	196
D.2.5.1	<i>Approach and Methodology</i>	196
D.2.5.2	<i>Relevant Project Aspects relating to Terrestrial Biodiversity and Species Impacts</i>	197
D.2.5.3	<i>Potential Impacts</i>	198
D.2.5.4	<i>Impact Assessment</i>	201
D.2.5.5	<i>Concluding Statement</i>	209
D.2.6	Aquatic Biodiversity and Species	209
D.2.6.1	<i>Approach and Methodology</i>	209
D.2.6.2	<i>Relevant Project Aspects relating to Aquatic Biodiversity and Species Impacts</i>	210
D.2.6.3	<i>Potential Impacts</i>	211
D.2.6.4	<i>Impact Assessment</i>	213

D.2.6.5	<i>Concluding Statement</i>	217
D.2.7	Riverine Rabbit Assessment	217
D.2.7.1	<i>Approach and Methodology</i>	217
D.2.7.2	<i>Relevant Project Aspects relating to Riverine Rabbit Impacts</i>	218
D.2.7.3	<i>Potential Impacts</i>	218
D.2.7.4	<i>Impact Assessment</i>	220
D.2.7.5	<i>Concluding Statement</i>	222
D.2.8	Avifauna Impact Assessment	222
D.2.8.1	<i>Approach and Methodology</i>	222
D.2.8.2	<i>Relevant Project Aspects relating to Avifaunal Impacts</i>	223
D.2.8.3	<i>Potential Impacts</i>	223
D.2.8.4	<i>Impact Assessment</i>	224
D.2.8.5	<i>Concluding Statement</i>	229
D.2.9	Socio-Economic Assessment	229
D.2.9.1	<i>Approach and Methodology</i>	229
D.2.9.2	<i>Relevant Project Aspects relating to Socio-Economic Impacts</i>	230
D.2.9.3	<i>Potential Impacts</i>	230
D.2.9.4	<i>Impact Assessment</i>	231
D.2.9.5	<i>Concluding Statement</i>	240
D.2.10	Geohydrology Assessment	240
D.2.10.1	<i>Approach and Methodology</i>	240
D.2.10.2	<i>Relevant Project Aspects relating to Geohydrology Impacts</i>	241
D.2.10.3	<i>Potential Impacts</i>	241
D.2.10.4	<i>Impact Assessment</i>	243
D.2.10.5	<i>Concluding Statement</i>	245
D.2.11	Traffic Impacts	245
D.2.11.1	<i>Approach and Methodology</i>	245
D.2.11.2	<i>Relevant Project Aspects relating to Traffic Impacts</i>	246
D.2.11.3	<i>Potential Impacts</i>	246
D.2.11.4	<i>Impact Assessment</i>	247
D.2.11.5	<i>Concluding Statement</i>	251
D.2.12	Impacts relating to the BESS	251
D.2.12.1	<i>Potential Impacts and Recommended Mitigation Measures</i>	251
D.2.13	Environmental Sensitivity Mapping	253

SECTION E: RECOMMENDATION OF PRACTITIONER & ENVIRONMENTAL IMPACT STATEMENT

SECTION F: APPENDICES

Appendix A	Maps
Appendix B	Facility Illustrations
Appendix C	Specialist Reports
Appendix D	Public Participation
Appendix E	EAP Details, Expertise and Declaration of Interest
Appendix F	Specialist Declarations of Interest
Appendix G	Environmental Management Programme (EMPr)
Appendix H	Pre-Consultation with the Competent Authority
Appendix I	Additional Information

TABLES

Table C: Project Team for the Hoek Doornen PV BA Process	13
Table D. Overall Impact Significance with the Implementation of Mitigation Measures for Direct Negative and Positive Impacts for the Hoek Doornen PV 1, Hoek Doornen PV 2, Hoek Doornen PV 3 and Hoek Doornen PV 4 Projects	27
Table E. Overall Impact Significance with the Implementation of Mitigation Measures for Cumulative Negative and Positive Impacts for the Hoek Doornen PV 1, Hoek Doornen PV 2, Hoek Doornen PV 3 and Hoek Doornen PV 4 Projects	27
Table A.1. Project Names, Applicants and Affected Farm Portions	33
Table A.2: BA Reporting Structure and Components	34
Table A.3. Details of the BA Team	37
Table A.4. Affected Farm Portion Details	39
Table A.5. Co-ordinate Points along the boundary of Hoek Doornen PV 1	39
Table A.6. Co-ordinate Points along the boundary of Hoek Doornen PV 2	39
Table A.7. Co-ordinate Points along the boundary of Hoek Doornen PV 3	40
Table A.8. Co-ordinate Points along the boundary of Hoek Doornen PV 4	40
Table A.9. Description of the Project Components for Hoek Doornen PV 1, Hoek Doornen PV 2, Hoek Doornen PV 3 and Hoek Doornen PV 4	43
Table A.10. Total Daily Trips for the Witte Wall, Grootfontein and Hoek Doornen PV Projects	54
Table A.11. Legislation Applicable to the Proposed Projects	58
Table A.12. Applicable Listed Activities	67
Table A.13. List of Specialist Assessments identified by the Screening Tool	74
Table A.14. Summary of No-Go Alternative from Specialist Assessments	79
Table A.15. Site selection factors and suitability of the site	88
Table A.16. The Guideline on the Need and Desirability's list of questions to determine the "Need and Desirability" of a proposed project	92
Table B.1: The classification of moisture availability climate classes for summer rainfall areas across South Africa (Agricultural Research Council, Undated)	115
Table B.2: PES Rating of the Section of the Groot River at Hoek Doornen	124
Table B.3: EIS Rating of the Section of the Groot River at Hoek Doornen	124
Table B.4: PES Rating of the Section of the Klein Droëlaagte at Hoek Doornen	125
Table B.5: EIS Rating of the Section of the Klein Droëlaagte at Hoek Doornen	125
Table B.6: Species recorded at focal points. Priority species are shaded in red.	142
Table B.7: Relevant heritage resources recorded by the Heritage Specialists during the survey.	149
Table B.8: Demographic profile of Breede Valley and Witzenberg by age cohort (2019 Socio-economic Profile: BVLM; 2018 Socio-economic Profile: WLM).	156
Table B.9: Household income distribution (WLM Amended IDP 2017 – 2022).	157
Table C.1. Site Notice Board Placement for the Proposed Projects	164
Table D.1. Proposed renewable energy and EGI projects that have received EA within 30 km of the proposed projects (Source: DEFF REEA, 2020)	172

Table D.2. Proposed and existing EGI projects within 30 km of the proposed projects (Source: Eskom GCCA 2020)	174
Table D.3. Proposed Veroniva PV Developments and EGI	174
Table E.1. Overall Impact Significance with the Implementation of Mitigation Measures for Direct Negative and Positive Impacts for the Hoek Doornen PV 1, Hoek Doornen PV 2, Hoek Doornen PV 3 and Hoek Doornen PV 4 Projects	261
Table E.2. Overall Impact Significance with the Implementation of Mitigation Measures for Cumulative Negative and Positive Impacts for the Hoek Doornen PV 1, Hoek Doornen PV 2, Hoek Doornen PV 3 and Hoek Doornen PV 4 Projects	261

FIGURES

Figure A.1. Locality of the nine Proposed PV Projects and EGI Corridor	32
Figure A.2. Locality of the Proposed Hoek Doornen PV Projects and EGI Corridor	35
Figure A.3. Project Location in relation to the REDZ 2: Komsberg and Central EGI Corridor	38
Figure A.4. Hoek Doornen PV 1 Co-ordinate Point Map	41
Figure A.5. Hoek Doornen PV 2 Co-ordinate Point Map	41
Figure A.6. Hoek Doornen PV 3 Co-ordinate Point Map	42
Figure A.7. Hoek Doornen PV 4 Co-ordinate Point Map	42
Figure A.8. Components of the Proposed PV Installation	45
Figure A.9. Example of PV Technology (DEFF, 2019)	46
Figure A.10. Condition of the MR 319 / R356 to be used to access the site	49
Figure A.11. Total Daily Trips for 1 * 175 MW PV Facility, and Peak Hour Trips	53
Figure A.12. Total Cumulative Average Peak Hour Trips	54
Figure A.13. Location of the proposed projects in relation to the SKA and KCAAA	77
Figure A.14. 2019 IRP Total Installed Capacity (% of MW)	83
Figure A.15. 2019 IRP Allocations for Wind, Solar and Concentrated Solar Power in MW	84
Figure A.17. Mean Wind Power Density for South Africa (CSIR, 2016)	85
Figure A.18. Solar Resource Availability in South Africa	86
Figure B.1. Mean Annual Precipitation for the Northern and Western Cape Provinces, with the study area indicated in red.	111
Figure B.2. Monthly average air temperature and rainfall distribution for the study area (Schulze, 2009).	112
Figure B.3. Monthly average rainfall and evaporation distribution for the study area (Schulze, 2009).	112
Figure B.4. The PV project study area for Hoek Doornen PV 1, Hoek Doornen PV 2, Hoek Doornen PV 3 and Hoek Doornen PV 4 (outlined in blue) overlaid on agricultural sensitivity as identified by the screening tool (low = green; medium = yellow; red = high).	115
Figure B.5. Regional aquifer yield (DWAF, 2002) and borehole yields (L/s).	116
Figure B.6. Regional groundwater quality (mS/m) from DWAF (2002) and borehole groundwater quality (EC in mS/m).	117
Figure B.7. Number of Boreholes in the vicinity of the proposed projects.	118

Figure B.8: SWSAs in relation to the locality of the proposed projects (i.e. all nine Solar PV Facilities and supporting EGI).	119
Figure B.9: CBAs and ESAs in terms of the WCBSP (2017).	121
Figure B.10: NFEPAs in relation to the proposed development	121
Figure B.11: Map image showing the two major river systems associated with the farm Hoek Doornen and drainage patterns, as well as prevailing winds (Google Earth, 2020).	123
Figure B.12. Map depicting Aquatic Biodiversity Combined Sensitivity in and around the Hoek Doornen farm (Source DEFF Screening Tool, 2020).	127
Figure B.13. Map depicting Aquatic and Terrestrial Ecology Sensitivity in and around the Hoek Doornen farm.	128
Figure B.14. Map depicting Vegetation or Veld Types for the proposed development.	130
Figure B.15. Map depicting the Hoek Doornen project study site in relation to areas of conservation significance.	130
Figure B.16. Map indicating the Plant Species sensitivity in relation to the farm Hoek Doornen for the Solar PV Facilities (Source: DEFF Screening Tool, 2020).	133
Figure B.17. Map indicating the Animal Species sensitivity in relation to the farm Hoek Doornen for the Solar PV Facilities (Source: DEFF Screening Tool, 2020).	133
Figure B.18. Map indicating Terrestrial Biodiversity Combined Sensitivity for the farm Hoek Doornen for the Solar PV Facilities (Source: DEFF Screening Tool, 2020).	134
Figure B.19. Frequency of different mammals captured by the camera traps. The y-axis represents the number of cameras each species was represented at.	138
Figure B.20. Pie chart showing the relative abundance of each species recorded. The species are sorted as per the legend from most abundant to least common.	139
Figure B.21. Riverine Rabbit habitat sensitivity map for the study area, showing the proposed footprint areas of the PV areas (Todd, 2020).	140
Figure B.22. The abundance of priority species recorded during transect counts (van Rooyen and Froneman, 2020).	142
Figure B.23. Priority species which were recorded as incidental records (Adapted from van Rooyen and Froneman, 2020).	143
Figure B.24. The National Web-Based Environmental Screening Tool map of the consolidated study area, indicating sensitivities for the solar PV avifaunal theme (van Rooyen and Froneman, 2020).	144
Figure B.25. Avifaunal sensitivities (for the PV solar) at the four Hoek Doornen PV facilities and associated infrastructure (van Rooyen and Froneman, 2020).	145
Figure B.26. Landscape (Solar) Combined Sensitivity as depicted on the Screening Tool.	146
Figure B.27. Detailed Sensitivities identified by the Visual Specialists.	148
Figure B.28. Stone artefacts in Matjiesfontein Chert at waypoint 138.	150
Figure B.29. Heritage Sensitivity Map for the Hoek Doornen PV 1, PV 2, PV 3 and PV 4 projects.	151
Figure B.30. The stone cairn at the western corner of Hoek Doornen at waypoint 132. This point is the intersection of three farms (and it understood to occur on the farm adjacent to Hoek Doornen).	152
Figure B.31. The Screening Tool map for Archaeology and Cultural Heritage Combined Sensitivity for the proposed development area (note that one map has been generated for the all nine PV Facilities and the EGI corridor).	152
Figure B.32. Palaeontology Sensitivity Map for the Hoek Doornen PV 1, PV 2, PV 3 and PV 4 projects.	154
Figure B.33. The Screening Tool map for Palaeontology Combined Sensitivity for the proposed development area (note that one map has been generated for the all nine PV Facilities and the EGI corridor).	155

Figure D.1. Projects within the 30 km radius considered for the Cumulative Impact Assessment	177
Figure D.2. Guide to assessing risk/impact significance as a result of consequence and probability	179
Figure D.3. Sensitivity Map for Agriculture	256
Figure D.4. Sensitivity Map for Visual Aspects	256
Figure D.5. Sensitivity Map for Heritage	257
Figure D.6. Sensitivity Map for Terrestrial and Aquatic Ecology	257
Figure D.7. Sensitivity Map for Avifauna	258
Figure D.8. Combined Sensitivity Map for the proposed projects	258

EXECUTIVE SUMMARY

INTRODUCTION

The Project Developer, Veroniva (PTY) Ltd, is proposing to develop nine 175 MW (9 X 175 MW) Solar Photovoltaic (PV) power generation facilities and associated infrastructure, north-east of Ceres and north of Touws River, in the Western Cape Province. The associated infrastructure includes various structures, buildings and electrical grid infrastructure (EGI) such as, but not limited to, nine 132 kV power lines, nine on-site substations, and nine Lithium Ion Battery Energy Storage Systems (BESS). The proposed nine Solar PV facilities will connect to the national grid at the existing Eskom Kappa Substation. The proposed projects are located within the Witzenberg Local Municipality, which falls within the Cape Winelands District Municipality, and are situated approximately 90 km from Ceres and 70 km from Touws River. The locality map is provided in Figure A. Each proposed project will be developed by a separate Project Applicant. The Project Names, Project Applicants, and respective farm portions affected by the proposed PV facilities, EGI and associated infrastructure are shown in Table A below. **It must be noted that this report only covers the proposed Hoek Doornen PV 1, Hoek Doornen PV 2, Hoek Doornen PV 3 and Hoek Doornen PV 4 projects, as detailed below. Separate reports are provided for the remaining PV projects.**

Table A: Project Names, Applicants and Affected Farm Portions

Project Name	Project Applicant	Affected Farm Portions (PV Facility and Associated Infrastructure)	Affected Farm Portions (Power Lines)
Witte Wall PV 1	Witte Wall PV 1 (PTY) LTD	<ul style="list-style-type: none"> ▪ Witte Wall RE/171 	<ul style="list-style-type: none"> ▪ Witte Wall RE/171 ▪ Die Brak RE/241 ▪ Platfontein RE/240
Witte Wall PV 2	Witte Wall PV 2 (PTY) LTD		
Grootfontein PV 1	Grootfontein PV 1 (PTY) LTD	<ul style="list-style-type: none"> ▪ Grootfontein RE/149 ▪ Grootfontein 5/149 	<ul style="list-style-type: none"> ▪ Grootfontein RE/149 ▪ Hoek Doornen 1/172 ▪ Witte Wall RE/171 ▪ Die Brak RE/241 ▪ Platfontein RE/240
Grootfontein PV 2	Grootfontein PV 2 (PTY) LTD		
Grootfontein PV 3	Grootfontein PV 3 (PTY) LTD		
Hoek Doornen PV 1¹	Hoek Doornen PV 1 (PTY) LTD	<ul style="list-style-type: none"> ▪ Hoek Doornen 1/172 	<ul style="list-style-type: none"> ▪ Hoek Doornen 1/172 ▪ Witte Wall RE/171 ▪ Die Brak RE/241 ▪ Platfontein RE/240
Hoek Doornen PV 2¹	Hoek Doornen PV 2 (PTY) LTD		
Hoek Doornen PV 3¹	Hoek Doornen PV 3 (PTY) LTD		
Hoek Doornen PV 4¹	Hoek Doornen PV 4 (PTY) LTD		

The proposed projects are located entirely within the Komsberg Renewable Energy Development Zone (REDZ 2), one of the eight REDZs formally gazetted in South Africa for the purpose of developing solar and wind energy generation facilities (Government Notice (GN) 114; 16 February 2018). In line with the gazetted process for projects located within a REDZ, the proposed projects will be subject to a Basic Assessment (BA) process instead of a full Scoping and Environmental Impact Assessment (EIA) process and a reduced decision making period of 57 days, in terms of the National Environmental Management Act (Act 107 of 1998, as amended) (NEMA) and the 2014 NEMA EIA Regulations (as amended) promulgated in Government Gazette 40772; in GN R326, R327, R325 and R324 on 7 April 2017. A BA Process in terms of Appendix 1 of the 2014 NEMA EIA

¹ This BA Report only addresses this project. Separate reports are compiled for the remaining PV projects

Regulations (as amended) has therefore been undertaken for the proposed projects. The Competent Authority for the proposed projects is the National Department of Environment, Forestry and Fisheries (DEFF).

Approval has been granted by the DEFF to submit combined Applications for Environmental Authorisation (EA) in terms of Regulation 11 (4) of the 2014 NEMA EIA Regulations (as amended), and the issuing of multiple EAs (should they be granted) in terms of Regulation 25 (1) and (2) of the 2014 NEMA EIA Regulations (as amended). Therefore, four separate BA Reports have been compiled, as indicated in Table B below, and it is proposed that nine separate EAs will be issued for each PV Facility and associated infrastructure, as well as nine separate EAs for the power lines and associated EGI that are required to support the nine PV Facilities (should they be granted):

Table B: BA Reporting Structure and Components

	Report 1: Witte Wall Farm	Report 2: Grootfontein Farm	Report 3: Hoek Doornen Farm	Report 4: EGI
BA Reports	Group 1: Witte Wall Farm: 1 BA Report that covers the 2 PV Facilities (i.e. Witte Wall PV 1 and PV 2), 2 on-site substations, 2 Lithium Ion BESS's and all associated infrastructure.	Group 2: Grootfontein Farm: 1 BA Report that covers the 3 PV Facilities (i.e. Grootfontein PV 1, PV 2 and PV 3), 3 on-site substations, 3 Lithium Ion BESS's and all associated infrastructure.	Group 3: Hoek Doornen Farm: 1 BA Report that covers the 4 PV Facilities (i.e. Hoek Doornen PV 1, PV 2, PV 3 and PV 4), 4 on-site substations, 4 Lithium Ion BESS's and all associated infrastructure.	Group 4: EGI to support the PV Facilities: 1 BA Report that covers all the power lines and associated EGI that are required to support the 9 PV Facilities (i.e. 9 Power Lines)

Combined Applications for EA have been submitted to the DEFF together with the Draft BA Reports.

As explained above, this Draft BA Report only deals with the proposed **Hoek Doornen Farm i.e. the 4 PV Facilities (i.e. Hoek Doornen PV 1, Hoek Doornen PV 2, Hoek Doornen PV 3 and Hoek Doornen PV 4), 4 on-site substations, 4 Lithium Ion BESS's and all associated infrastructure.**

An integrated Public Participation Process is being undertaken for the proposed projects.

This Draft BA Report is currently being released to all Interested and Affected Parties (I&APs), Organs of State and stakeholders for a 30-day review period. All comments submitted during the 30-day review will be incorporated and addressed, as applicable and where relevant, into the Final BA Report. The Final BA Report will then be submitted to the DEFF, in accordance with Regulation 19 (1) of the 2014 NEMA EIA Regulations (as amended), for decision-making in terms of Regulation 20, however with a reduced 57-day timeframe (as the proposed projects fall within the REDZ 2, as explained above).

PROJECT LOCATION

The locality of the proposed Hoek Doornen PV 1, Hoek Doornen PV 2, Hoek Doornen PV 3 and Hoek Doornen PV 4 projects, including the associated infrastructure, is shown below in Figure A. The co-ordinates of the proposed project sites are detailed in Section A of the Draft BA Report.

DRAFT BASIC ASSESSMENT REPORT: Basic Assessment for the Proposed Development of four 175 MW Solar Photovoltaic (PV) Facilities and associated Infrastructure (i.e. Hoek Doornen PV 1, Hoek Doornen PV 2, Hoek Doornen PV 3 and Hoek Doornen PV 4), near Touws River, Western Cape

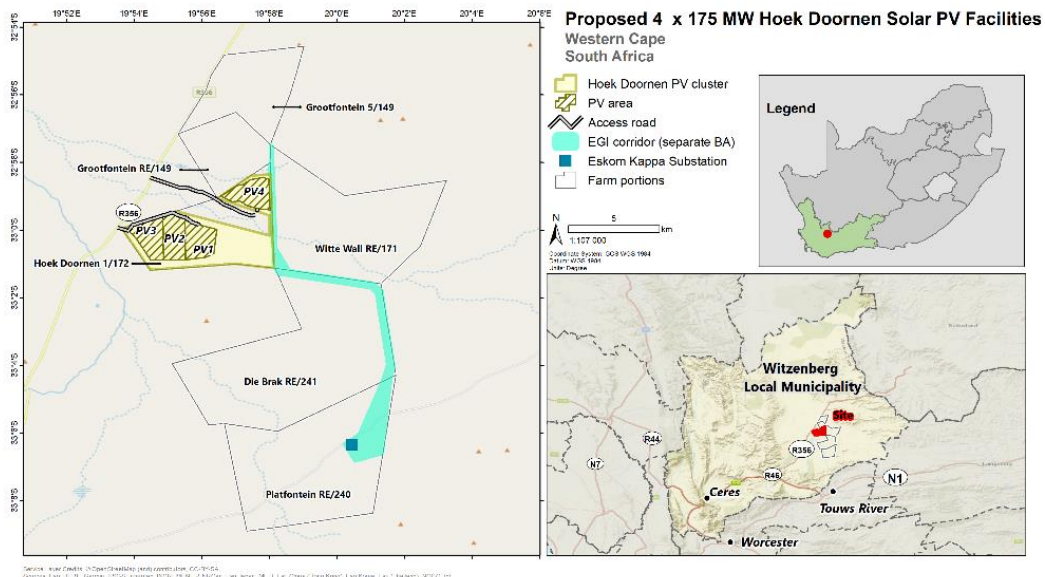


Figure A: Locality Map of the Proposed Hoek Doornen PV 1, Hoek Doornen PV 2, Hoek Doornen PV 3 and Hoek Doornen PV 4 Projects

PROJECT BASIC ASSESSMENT TEAM

In accordance with Regulation 12 (1) of the 2014 NEMA EIA Regulations (as amended), the Project Developer has appointed the Council for Scientific and Industrial Research (CSIR) to undertake the required BA Processes in order to determine the biophysical, social and economic impacts associated with undertaking the proposed development. The project team, including the relevant specialists, is indicated in Table C below.

Table C: Project Team for the Hoek Doornen PV BA Process

Name	Organisation	Role/ Specialist Study
CSIR Project Team		
Paul Lochner (<i>Registered EAP (2019/745)</i>)	CSIR	EAP and Project Leader
Rohaida Abed (<i>Pr.Sci.Nat.</i>)	CSIR	Project Manager
Dhiveshni Moodley (<i>Cand.Sci.Nat.</i>)	CSIR	Project Officer
Luanita Snyman-van der Walt (<i>Pr.Sci.Nat.</i>)	CSIR	Project Mapping
Lizande Kellerman (<i>Pr.Sci.Nat.</i>)	CSIR	Project Specialist
Specialists		
Johann Lanz (<i>Pr.Sci.Nat.</i>)	Private	Agricultural Compliance Statement
Quinton Lawson	Quinton Lawson Architect (QARC)	Visual Impact Assessment
Bernard Oberholzer	Bernard Oberholzer Landscape Architect (BOLA)	
Dr. Jayson Orton	ASHA Consulting	Heritage Impact Assessment (Archaeology, Cultural Landscape and Palaeontology)
Dr. John Almond	Natura Viva cc	
Simon Bundy (<i>Pr.Sci.Nat.</i>), Luke Maingard and Alex Whitehead (<i>Pr.Sci.Nat.</i>)	Sustainable Development Projects cc	Terrestrial Biodiversity and Species Impact Assessment
Simon Todd (<i>Pr.Sci.Nat.</i>)	3Foxes Biodiversity Solutions	Riverine Rabbit
Simon Bundy (<i>Pr.Sci.Nat.</i>), Luke Maingard and Alex Whitehead (<i>Pr.Sci.Nat.</i>)	Sustainable Development Projects cc	Aquatic Biodiversity and Species Impact Assessment

DRAFT BASIC ASSESSMENT REPORT: Basic Assessment for the Proposed Development of four 175 MW Solar Photovoltaic (PV) Facilities and associated Infrastructure (i.e. Hoek Doornen PV 1, Hoek Doornen PV 2, Hoek Doornen PV 3 and Hoek Doornen PV 4), near Touws River, Western Cape

Name	Organisation	Role/ Specialist Study
Chris van Rooyen and Albert Froneman (<i>Pr.Sci.Nat.</i>)	Chris van Rooyen Consulting	Avifauna Impact Assessment
Sandra Hill	Private	Socio-Economic Impact Assessment
Charl Muller	GEOSS South Africa (PTY) Ltd	Geohydrology Assessment
Lizande Kellerman (<i>Pr.Sci.Nat.</i>), Rohaida Abed (<i>Pr.Sci.Nat.</i>), Luanita Snyman-van der Walt (<i>Pr.Sci.Nat.</i>)	CSIR	Civil Aviation Site Sensitivity Verification
Lizande Kellerman (<i>Pr.Sci.Nat.</i>), Rohaida Abed (<i>Pr.Sci.Nat.</i>), Luanita Snyman-van der Walt (<i>Pr.Sci.Nat.</i>)	CSIR	Defence Site Sensitivity Verification
Technical Input		
Annebet Krige <i>Pr Eng</i>	Sturgeon Consulting	Traffic Impact Statement

PROJECT DESCRIPTION

It is important to point out at the outset that the exact specifications of the proposed project components will be determined during the detailed engineering phase (subsequent to the issuing of EAs, should they be granted for the proposed projects).

The proposed four 175 MW Solar PV facilities (i.e. Hoek Doornen PV 1, Hoek Doornen PV 2, Hoek Doornen PV 3 and Hoek Doornen PV 4) will each cover an approximate area of 250 hectares (ha). This excludes access roads leading to the site. The specialists assessed larger areas on the affected farm portions in order to avoid environmental constraints and sensitivities (highlighted by the specialists), during the siting and final design of the facilities and associated infrastructure.

The proposed projects will make use of PV technology to generate electricity from solar energy. Once a Power Purchase Agreement (PPA) is awarded, the proposed facility will generate electricity for a minimum period of 20 years. The construction phase for each proposed project is expected to extend 12 to 14 months. The proposed solar facilities will **each** consist of the following components (i.e. the project components are the same for Hoek Doornen PV 1, Hoek Doornen PV 2, Hoek Doornen PV 3 and Hoek Doornen PV 4, except where specified):

- Solar Field, comprising Solar Arrays with a maximum height of 10 m and maximum footprint of 250 hectares, including the following:
 - PV Modules;
 - Single Axis Tracking structures (aligned north-south), Fixed Axis Tracking (aligned east-west), Dual Axis Tracking (aligned east-west and north-south), Fixed Tilt Mounting Structure or Bifacial Solar Modules;
 - Solar module mounting structures comprised of galvanised steel and aluminium; and
 - Foundations which will likely be drilled and concreted into the ground.
- Building Infrastructure:
 - Offices (maximum height 7 m and footprint of 1000 m²);
 - Operational and maintenance control centre (maximum height 7 m and footprint 500 m²);
 - Warehouse/workshop (maximum height 7 m and footprint 500 m²);
 - Ablution facilities (maximum height 7 m and footprint 50 m²);
 - Converter/inverter stations (height from 2.5 m to 7 m (maximum) and footprint 2500 m²);
 - On-site substation and/or a switching substation (footprint 20 000 m²); and
 - Guard Houses (height 3 m, footprint 40 m²).
- Associated Infrastructure:
 - On-site substation and/or a switching substation (the relevant section that will be maintained by the Independent Power Producer);
 - Internal 33 kV power lines/underground cables (either underground to a maximum depth of 1.6 m or above ground with a height of 9 m);

- Lithium Ion BESS that will have a height of up to 5 – 10 m, and will cover an area of up to 8 hectares (within the laydown area of the PV Facility);
- Underground low voltage cables or cable trays (underground to maximum depth of 1.4 m);
- Access roads ranging between 4 - 8 m wide.
- Internal gravel roads (width of 4 - 5 m);
- Fencing (between 2 – 3 m high) around the PV Facilities;
- Game fencing around each PV Facility;
- Panel maintenance and cleaning area;
- Storm water channels; and
- Construction work area (i.e. laydown area of maximum 13 ha).

The separate BA Process for the EGI (**i.e. Report 4: EGI to support the PV Facilities**) addresses the following infrastructure to support each of the PV Facilities:

- Nine 132 kV overhead power lines to connect to the existing Eskom Kappa Substation located within a corridor of approximately 300 m wide;
- Service road of approximately 4 m wide below the power lines;
- Game fences along the power line routes to fence off the servitudes across the farms Witte Wall and Die Brak;
- Nine on-site substations and/or a switching substations (the relevant section that will be transferred from the Independent Power Producer); and
- Associated electrical infrastructure at the Eskom Kappa Substation (including but not limited to feeders, Busbars, new transformer bay (up to 500 MVA) and extension to the platform at the Eskom Kappa Substation).

NEED FOR THE BA

As noted above, in terms of the 2014 NEMA EIA Regulations published in GN R326, R327, R325 and R324, as well as GN 114 for procedures within a REDZs, a full BA Process is required for the proposed projects. The need for the BA is triggered by, amongst others, the inclusion of Activity 1 listed in GN R325 (Listing Notice 2):

- *“The development of facilities or infrastructure for the generation of electricity from a renewable resource where the electricity output is 20 megawatts or more, excluding where such development of facilities or infrastructure is for photovoltaic installations and occurs (a) within an urban area; or (b) on existing infrastructure”.*

Section A of this Draft BA Report contains the detailed list of activities contained in GN R327, R325 and R324 which are triggered by the various project components and thus form part of this BA Process.

The purpose of the BA is to identify, assess and report on any potential impacts the proposed project, if implemented, may have on the receiving environment. The BA therefore needs to show the Competent Authority, the DEFF; and the project proponent, Veroniva (PTY) Ltd, what the consequences of their choices will be in terms of impacts on the biophysical and socio-economic environment and how such impacts can be, as far as possible, enhanced or mitigated and managed as the case may be.

IMPACT ASSESSMENT

As indicated in Table C above, a total of eight specialist studies were undertaken as part of the BA Process. Two site sensitivity verification assessments were undertaken for Civil Aviation and Defence, and a technical input report on traffic was also conducted.

The full specialist studies are provided in Appendix C of this Draft BA Report. Section B of this report provides a summary of the affected environment associated with these studies; and Section D provides a summary of the impact assessments conducted by the specialists.

A summary of the specialist studies is outlined below.

Agriculture

The Agriculture Compliance Statement was undertaken by Johann Lanz to inform the outcome of this BA from an agricultural and soils perspective. The complete Agriculture Compliance Statement is included in Appendix C.1 of the BA report.

Two potential negative agricultural impacts have been identified. These impacts are described below and apply to the Hoek Doornen PV 1, Hoek Doornen PV 2, Hoek Doornen PV 3 and Hoek Doornen PV 4 Facilities, and other associated infrastructure:

- Loss of agricultural land use - Agricultural land directly occupied by the development infrastructure will become unavailable for agricultural use. This impact is relevant only in the construction phase. No further loss of agricultural land use occurs in subsequent phases.
- Soil degradation - Soil can be degraded by impacts in three different ways: erosion; topsoil loss; and contamination. Erosion can occur as a result of the alteration of the land surface run-off characteristics, which can be caused by construction related land surface disturbance, vegetation removal, and the establishment of hard surface areas including roads. Loss of topsoil can result from poor topsoil management during construction related excavations. Hydrocarbon spillages from construction activities can contaminate soil. Soil degradation will reduce the ability of the soil to support vegetation growth. This impact is relevant only during the construction and decommissioning phases.

In quantifying the cumulative impact, the area of land taken out of grazing as a result of the nine proposed Veroniva developments plus the other eleven renewable energy developments (total generation capacity of 4,003 MW) will amount to a total of approximately 5,097 hectares. This is calculated using the industry standards of 2.5 and 0.3 hectares per megawatt for solar and wind energy generation respectively, as per the Phase 1 Wind and Solar SEA (DEA, 2015). As a proportion of the total area within a 30 km radius (approximately 282,700 ha), this amounts to 1.80% of the surface area. That is within an acceptable limit in terms of loss of low potential agricultural land, of which there is no scarcity in the country.

The conclusion of this assessment is that the proposed development (4 x 175 MW Solar PV plus associated infrastructure) will not have an unacceptable negative impact on the agricultural production capability of the site. The proposed development is therefore acceptable. This is substantiated by the following points:

- The amount of agricultural land loss is within the allowable development limits prescribed by the agricultural protocol. These limits reflect the national need to conserve valuable agricultural land and therefore to steer, particularly renewable energy developments, onto land with low agricultural production potential.
- The proposed development poses a low risk in terms of causing soil degradation, which can be adequately and fairly easily managed by mitigation management actions. In addition, the degradation risk is only to land of low agricultural value, and the significance of the impact is therefore low.

Therefore, from an agricultural impact point of view, it is recommended that the proposed development be approved.

Visual Impact Assessment

The Visual Impact Assessment was undertaken by Quinton Lawson and Bernard Oberholzer to inform the outcome of this BA from a visual perspective. The complete Visual Impact Assessment is included in Appendix C.2 of the BA Report.

The potential visual impacts resulting from the proposed Hoek Doornen PV projects on landscape features and receptors are listed below for each of the project phases, including cumulative impacts. The potential visual impacts would be identical for each of the proposed PV facilities. The impacts identified are direct and cumulative impacts. No indirect impacts have been identified.

DRAFT BASIC ASSESSMENT REPORT: Basic Assessment for the Proposed Development of four 175 MW Solar Photovoltaic (PV) Facilities and associated Infrastructure (i.e. Hoek Doornen PV 1, Hoek Doornen PV 2, Hoek Doornen PV 3 and Hoek Doornen PV 4), near Touws River, Western Cape

Impact	Significance / Ranking (Pre-Mitigation)	Significance / Ranking (Post-Mitigation)
DIRECT IMPACTS - CONSTRUCTION PHASE		
<ul style="list-style-type: none"> Impact 1: Potential effect of dust and noise from trucks and construction machinery during the construction period, and the effect of this on residents and visitors to the area, particularly users of the main arterial route (R356), to the site. Impact 2: Potential visual effect of haul roads, access roads, stockpiles and construction camps in the exposed landscape. 	Low risk (Level 4)	Low risk (Level 4)
DIRECT IMPACTS - OPERATIONAL PHASE		
<ul style="list-style-type: none"> Impact 1: Potential visual intrusion of solar arrays and related infrastructure and the impact on receptors, including residents and visitors, as well as game farms in the area. Impact 2: Potential visual impact of an industrial type activity on the rural or wilderness character of the area. 	Low risk (Level 4)	Low risk (Level 4)
DIRECT IMPACTS - DECOMMISSIONING PHASE		
<ul style="list-style-type: none"> Impact 1: Potential visual effect of any remaining structures, platforms and disused roads on the landscape. 	Low risk (Level 4)	Very low risk (Level 5)
CUMULATIVE IMPACTS - CONSTRUCTION PHASE		
<ul style="list-style-type: none"> Impact 1: Potential combined visual effect of the four solar PV facilities and associated infrastructure (i.e. Hoek Doornen PV development) with the similarly proposed Witte Wall and Grootfontein solar facilities in the study area, as well as with other nearby existing and proposed renewable energy farms in the area. 	Low risk (Level 4)	Low risk (Level 4)
CUMULATIVE IMPACTS - OPERATIONAL PHASE		
<ul style="list-style-type: none"> Impact 1: Potential combined visual effect of the four solar PV facilities and associated infrastructure (i.e. Hoek Doornen PV development) with the similarly proposed Witte Wall and Grootfontein solar facilities in the study area, as well as with other nearby existing and proposed renewable energy farms in the area. 	Moderate risk (Level 3)	Moderate risk (Level 3)
CUMULATIVE IMPACTS - DECOMMISSIONING PHASE		
<ul style="list-style-type: none"> Impact 1: Potential combined visual effect of the four solar PV facilities and associated infrastructure (i.e. Hoek Doornen PV development) with the similarly proposed Witte Wall and Grootfontein solar facilities in the study area, as well as with other nearby existing and proposed renewable energy farms in the area. 	Moderate risk (Level 3)	Very low risk (Level 5)

Overall, the Visual Impact Assessment concluded that there are no fatal flaws from a visual perspective arising from the proposed projects, and given the marginal nature of agriculture in the area, the solar energy project is probably an inherently suitable land use that should receive authorisation, provided the mitigation measures are implemented as a condition of approval.

Heritage Impact Assessment (Archaeology and Cultural Landscape)

The Heritage Impact Assessment was undertaken by Dr. Jayson Orton of ASHA Consulting to inform the outcome of this BA from an archaeology and cultural landscape perspective. An integrated Heritage Impact Assessment containing Archaeology, Cultural Landscape and Palaeontology has been undertaken for the project in line with the requirements of Heritage Western Cape (HWC). However, for ease of reference, this section only deals with the Archaeology and Cultural Landscape. The complete Heritage Impact Assessment is included in Appendix C.3 of the BA Report.

The potential impacts identified in the Heritage Impact Assessment are the same for the Hoek Doornen PV 1, Hoek Doornen PV 2, Hoek Doornen PV 3 and Hoek Doornen PV 4 projects, and include direct and cumulative impacts during the construction, operational and decommissioning phases. No indirect impacts are anticipated. The impacts identified are listed below.

Impact	Significance / Ranking (Pre-Mitigation)	Significance / Ranking (Post-Mitigation)
DIRECT IMPACTS - CONSTRUCTION PHASE		
• Potential impacts to archaeological resources and graves	Low risk (Level 4)	Very low risk (Level 5)
• Potential impacts to the cultural landscape	Moderate risk (Level 3)	Low risk (Level 4)
DIRECT IMPACTS - OPERATIONAL PHASE		
• Potential impacts to the cultural landscape	Low risk (Level 4)	Low risk (Level 4)
DIRECT IMPACTS - DECOMMISSIONING PHASE		
• Potential impacts to the cultural landscape	Moderate (Level 3)	Low (Level 4)
CUMULATIVE IMPACTS – CONSTRUCTION; OPERATIONAL AND DECOMMISSIONING PHASES		
• Cumulative impacts to all heritage resources	Moderate (Level 3)	Moderate (Level 3)

The Heritage Impact Assessment concluded that there are no significant impacts to culturally significant heritage resources anticipated and impacts of low significance can be easily managed or mitigated. It was recommended that the proposed Hoek Doornen PV developments should be authorised in full.

Heritage Impact Assessment (Palaeontology)

The Palaeontology Impact Assessment was undertaken by Dr. John Almond of Natura Viva to inform the outcome of this BA from a palaeontological perspective. The Palaeontology Impact Assessment is included as an appendix to the Heritage Impact Assessment, which is included in Appendix C.3 of the BA Report.

The potential impacts identified during the Palaeontology Impact Assessment are the same for the Hoek Doornen PV 1, Hoek Doornen PV 2, Hoek Doornen PV 3 and Hoek Doornen PV 4 projects. The key impacts on local palaeontological heritage resources identified are direct and relate to the potential disturbance, damage, destruction or sealing-in of scientifically-important and legally-protected fossils preserved at or beneath the surface of the ground due to construction phase excavations, and ground clearance. The impacts identified only apply to the construction phase of the proposed developments since further significant impacts on fossil heritage during the planning, operational and decommissioning phases of the facilities are not anticipated. Cumulative impacts are also identified, as indicated below.

Impact	Significance / Ranking (Pre-Mitigation)	Significance / Ranking (Post-Mitigation)
DIRECT IMPACTS - CONSTRUCTION PHASE		
• Disturbance, damage or destruction of fossils within the development footprint due to excavations and surface clearance	Very low risk (Level 5)	Very low risk (Level 5)
CUMULATIVE IMPACTS - CONSTRUCTION PHASE		
• Disturbance, damage or destruction of fossils within the development footprint due to excavations and surface clearance	Low risk (Level 4)	Very low risk (Level 5)

As a consequence of (1) the paucity of irreplaceable, unique or rare fossil remains within the development footprint, as well as (2) the extensive superficial sediment cover overlying most potentially-fossiliferous bedrocks within the solar PV facility project areas, the overall impact significance of the construction phase of the proposed solar PV facilities regarding legally-protected palaeontological heritage resources is assessed as **very low** (negative status), with and without mitigation.

In terms of cumulative impacts, it is concluded that as far as fossil heritage resources are concerned, the proposed solar facility projects, whether considered individually or together, will not result in an unacceptable loss or unacceptable additional impacts, considering all the renewable energy projects proposed in the area. This analysis only applies provided that all the proposed monitoring and mitigation recommendations made for all these various projects are consistently and fully implemented.

There are no identified fatal flaws and no objections on palaeontological heritage grounds to authorisation of the proposed solar PV facilities.

Terrestrial Biodiversity and Species Impact Assessment

The Terrestrial Biodiversity and Species Assessment was undertaken by Simon Bundy, Luke Maingard, and Alex Whitehead of Sustainable Development Projects cc to inform the outcome of this BA from a terrestrial biodiversity and species perspective. The complete Terrestrial Biodiversity and Species Assessment is included in Appendix C.4 of the BA Report.

The potential impacts identified as part of the Terrestrial Biodiversity and Species Assessment are the same for the Hoek Doornen PV 1, Hoek Doornen PV 2, Hoek Doornen PV 3 and Hoek Doornen PV 4 projects. A number of direct, indirect and cumulative impacts on the localised and broader ecology of the region can be identified as a consequence of the implementation of the proposed project. These impacts are noted below.

Construction Phase – Direct Impacts

Impact	Significance / Ranking (Pre-Mitigation)	Significance / Ranking (Post-Mitigation)	
• Impact 1: Alteration of habitat structure and composition	Moderate risk (Level 3)	Low risk (Level 4)	
• Impact 2: Ousting (and recruitment) of various fauna	High risk (Level 2)	Moderate risk (Level 3)	
• Impact 3: Changes in the geomorphological state of drainage patterns	High risk (Level 2)	Moderate risk (Level 3)	Low risk (Level 4)
• Impact 4: Increased ELP	Low risk (Level 4)	Low risk (Level 4)	
• Impact 5: Exclusion or entrapment of (in particular) large fauna	Low risk (Level 4)	Low risk (Level 4)	
• Impact 6: Changes in edaphics (soils) due to excavation and import of soils, leading to the alteration of plant communities and fossorial species in and around these points	Low risk (Level 4)	Low risk (Level 4)	
• Impact 7: Changes in subsurface water resources arising from alteration of percolation and recharge at points	Low risk (Level 4)	Low risk (Level 4)	
• Impact 8: Changes in water resources and surface water in terms of water quality	Moderate risk (Level 3)	Low risk (Level 4)	
• Impact 9: Exotic weed invasion	Moderate risk (Level 3)	Low risk (Level 4)	
• Impact 10: Clearance of vegetation to establish roadways and other infrastructure	Moderate risk (Level 3)	Low risk (Level 4)	
• Impact 11: Dust – according to movement of traffic and other construction related factors will affect factors such as palatability of vegetation	Moderate risk (Level 3)	Low risk (Level 4)	
• Impact 12: Incidental pollution events, including the loss of solid waste, spillage of liquids such as hydrocarbons and other fuels as well as possible sewerage and other waste is likely to alter select points within the subject site, possibly affecting habitat form and other factors.	Moderate risk (Level 3)	Low risk (Level 4)	
• Impact 13: General disturbance on account of pedestrian movement and activities on site	Moderate risk (Level 3)	Low risk (Level 4)	

Operational Phase – Direct Impacts

Impact	Significance / Ranking (Pre-Mitigation)	Significance / Ranking (Post-Mitigation)
• Impact 14: Continued alteration of habitat structure and composition on account of continuing low level anthropogenic impacts, such as “shading of vegetation” from arrays	Moderate risk (Level 3)	Low risk (Level 4)
• Impact 15: Ousting (and recruitment) of various fauna on account of long-term changes in the surrounding habitat/environment	Moderate risk (Level 3)	Low risk (Level 4)
• Impact 16: Changes in the geomorphological state of the subject site on account of long-term climatic changes and the concomitant change in the nature of the catchment arising from the land use change	Low risk (Level 4)	Low risk (Level 4)
• Impact 17: Changes in water resources and water quality (i.e. impact on water chemistry) as a result of operational activities	Low risk (Level 4)	Low risk (Level 4)
• Impact 18: Exotic weed invasion as a consequence of regular and continued disturbance of site	Low risk (Level 4)	Low risk (Level 4)

Decommissioning Phase – Direct Impacts

Impact	Significance / Ranking (Pre-Mitigation)	Significance / Ranking (Post-Mitigation)
• Impact 19: A reversion to an early seral stage	Low risk (Level 4)	Low risk (Level 4)
• Impact 20: A reversion to present faunal population states within the study area, with some variation to these populations being possible	Low risk (Level 4)	Low risk (Level 4)
• Impact 21: Changes in the geomorphological state of drainage lines as hydraulic changes arise within the catchment	Low risk (Level 4)	Low risk (Level 4)
• Impact 22: Exotic weed invasion as a consequence of abandonment of site and cessation of weed control measures	Low risk (Level 4)	Low risk (Level 4)

Operational Phase - Indirect Impacts

Impact	Significance / Ranking (Pre-Mitigation)	Significance / Ranking (Post-Mitigation)
• Impact 23: Changes in the broader landscape ecology through alteration of eco-morphological drivers	Low risk (Level 4)	Low risk (Level 4)
• Impact 24: Changes in faunal ethos due to the establishment of the PV Facilities	Low risk (Level 4)	Low risk (Level 4)

Construction and Operational Phases – Cumulative Impacts

Impact	Significance / Ranking (Pre-Mitigation)	Significance / Ranking (Post-Mitigation)
• Impact 25: Alteration of habitat structure and composition, albeit primarily sporadic in nature, over an extensive and wide area	Low risk (Level 4)	Low risk (Level 4)
• Impact 26: Changes in fauna, faunal ethos and related factors	Moderate risk (Level 3)	Low risk (Level 4)
• Impact 27: Increased change in the geomorphological state of drainage lines and watercourses on account of long term and extensive change in the nature of the catchment	Low risk (Level 4)	Low risk (Level 4)
• Impact 28: Changes in water resources and surface water in terms of water quality (i.e. impact on water chemistry) on account of extensive changes in the catchment	Low risk (Level 4)	Low risk (Level 4)
• Impact 29: Exotic weed invasion as a consequence of regular and	Low risk	Low risk

DRAFT BASIC ASSESSMENT REPORT: Basic Assessment for the Proposed Development of four 175 MW Solar Photovoltaic (PV) Facilities and associated Infrastructure (i.e. Hoek Doornen PV 1, Hoek Doornen PV 2, Hoek Doornen PV 3 and Hoek Doornen PV 4), near Touws River, Western Cape

Impact	Significance / Ranking (Pre-Mitigation)	Significance / Ranking (Post-Mitigation)
continued disturbance across an extensive area of site	(Level 4)	(Level 4)

The overall impact significance (with the implementation of mitigation measures) associated with the PV facilities is rated as moderate during the construction phase, and low during the operational and decommissioning phases for direct impacts. The same trend applies to the cumulative and indirect impacts.

Given the information presented above it is recommended that the proposed Hoek Doornen PV 1, Hoek Doornen PV 2, Hoek Doornen PV 3 and Hoek Doornen PV 4 is permitted to proceed, and that it has a limited impact on the broader ecological processes and those areas deemed to be of ecological significance (namely the lower riparian environments and sand wash environments). Therefore, the proposed projects show a low level ecological impact within the sites identified and, subject to the implementation of the prescribed management recommendations and conditions, should not be precluded from development on ecological grounds.

Aquatic Biodiversity and Species Impact Assessment

The Aquatic Biodiversity and Species Assessment was undertaken by Simon Bundy, Luke Maingard, and Alex Whitehead of Sustainable Development Projects cc to inform the outcome of this BA from an aquatic biodiversity and species perspective. The complete Aquatic Biodiversity and Species Assessment is included in Appendix C.5 of the BA Report.

The potential impacts identified as part of the Aquatic Biodiversity and Species Assessment are the same for the Hoek Doornen PV 1, Hoek Doornen PV 2, Hoek Doornen PV 3 and Hoek Doornen PV 4 projects. A number of direct, indirect and cumulative impacts on the localised and broader ecology of the region can be identified as a consequence of the implementation of the proposed project. These impacts are noted below.

Construction Phase – Direct Impacts

Impact	Significance / Ranking (Pre-Mitigation)	Significance / Ranking (Post-Mitigation)
• Impact 1: Changes in the geomorphological state of drainage patterns	High risk (Level 2)	Moderate risk (Level 3)
• Impact 2: Increased ELP	Low risk (Level 4)	Low risk (Level 4)
• Impact 3: Changes in water resources and surface water in terms of water quality	Moderate risk (Level 3)	Low risk (Level 4)

Operational Phase – Direct Impacts

Impact	Significance / Ranking (Pre-Mitigation)	Significance / Ranking (Post-Mitigation)
• Impact 4: Changes in the geomorphological state of the subject site on account of long-term climatic changes and the concomitant change in the nature of the catchment arising from the land use change	Low risk (Level 4)	Low risk (Level 4)
• Impact 5: Changes in water resources and water quality (i.e. impact on water chemistry) as a result of operational activities	Low risk (Level 4)	Low risk (Level 4)

Decommissioning Phase – Direct Impacts

Impact	Significance / Ranking (Pre-Mitigation)	Significance / Ranking (Post-Mitigation)
• Impact 6: A reversion to present faunal population states within the study area, with some variation to these populations being possible	Low risk (Level 4)	Low risk (Level 4)
• Impact 7: Changes in the geomorphological state of drainage lines as hydraulic changes arise within the catchment	Low risk (Level 4)	Low risk (Level 4)

Construction and Operational Phases - Indirect Impacts

Impact	Significance / Ranking (Pre-Mitigation)	Significance / Ranking (Post-Mitigation)
• Impact 8: Changes in the broader landscape ecology through alteration of eco-morphological drivers	Low risk (Level 4)	Low risk (Level 4)
• Impact 9: Changes in faunal ethos due to the establishment of the PV Facilities	Low risk (Level 4)	Low risk (Level 4)

Construction and Operational Phases – Cumulative Impacts

Impact	Significance / Ranking (Pre-Mitigation)	Significance / Ranking (Post-Mitigation)
• Impact 10: Increased change in the geomorphological state of drainage lines and watercourses, on account of long term and extensive change in the nature of the catchment	Low risk (Level 4)	Low risk (Level 4)
• Impact 11: Changes in water resources and surface water in terms of water quality on account of extensive changes in the catchment.	Low risk (Level 4)	Low risk (Level 4)

The overall impact significance (with the implementation of mitigation measures) associated with the PV facilities is rated as low during the construction phase, operational and decommissioning phases for direct impacts. The same trend applies to the cumulative and indirect impacts.

Given the information presented above it is recommended that the proposed Hoek Doornen PV 1, Hoek Doornen PV 2, Hoek Doornen PV 3 and Hoek Doornen PV 4 is permitted to proceed, and that it has a limited impact on the broader ecological processes and those areas deemed to be of ecological significance (namely the lower riparian environments and sand wash environments). Therefore, the proposed projects show a low level aquatic ecological impact on adjacent riparian environments and, subject to the implementation of the prescribed management recommendations and conditions, should not be precluded from development on ecological grounds.

Riverine Rabbit Assessment

The Riverine Rabbit Assessment was undertaken by Simon Todd of 3Foxes Biodiversity Solutions to inform the outcome of this BA from a faunal perspective, with particular reference to Riverine Rabbit. The complete Riverine Rabbit Assessment is included in Appendix F of the Terrestrial Biodiversity and Species Assessment, which is included as Appendix C.4 of the BA Report.

The potential impacts identified as part of the Riverine Rabbit Assessment are the same for the Hoek Doornen PV 1, Hoek Doornen PV 2, Hoek Doornen PV 3 and Hoek Doornen PV 4 projects. The following impacts were identified for the construction and operational phases.

Impact	Significance / Ranking (Pre-Mitigation)	Significance / Ranking (Post-Mitigation)
<i>DIRECT AND INDIRECT IMPACTS - CONSTRUCTION PHASE</i>		
• Impact on Riverine Rabbits due to construction phase activities (i.e. Habitat loss and disturbance)	Moderate risk (Level 3)	Low risk (Level 4)
<i>DIRECT IMPACTS - OPERATIONAL PHASE</i>		
• Impact on Riverine Rabbits due to operational phase activities (i.e. Disturbance and vehicle collisions)	Low risk (Level 4)	Low risk (Level 4)
<i>CUMULATIVE IMPACTS - OPERATIONAL PHASE</i>		
• Cumulative Impacts on Broad-Scale Ecological Processes as related to the Riverine Rabbit (Disturbance and vehicle collisions)	Moderate risk (Level 3)	Low risk (Level 4)

DRAFT BASIC ASSESSMENT REPORT: Basic Assessment for the Proposed Development of four 175 MW Solar Photovoltaic (PV) Facilities and associated Infrastructure (i.e. Hoek Doornen PV 1, Hoek Doornen PV 2, Hoek Doornen PV 3 and Hoek Doornen PV 4), near Touws River, Western Cape

A 6-week camera trapping exercise was undertaken that did not capture any images of Riverine Rabbits, suggesting at the very least that this species is not common in the area. Based on the field assessment and assessed layout of the proposed PV facilities, the development would not generate significant impact on the Riverine Rabbit and with the provided buffers around the important habitat features, the loss of habitat and impacts on landscape connectivity for Rabbits would be low.

Under the layout of the PV facilities as assessed, there are no impacts on Riverine Rabbits that are moderate or high after mitigation and as a result, the development of the proposed PV facilities is considered acceptable. Overall, there are no fatal flaws associated with any of the proposed PV facilities and it can be supported in terms of generating acceptably low Riverine Rabbit impacts.

Avifauna Assessment

The Avifauna Impact Assessment was undertaken by Chris van Rooyen and Albert Froneman of Chris van Rooyen Consulting to inform the outcome of this BA from an avifaunal perspective. The complete Avifauna Impact Assessment is included in Appendix C.6 of the BA Report.

The potential impacts identified during the Avifauna Impact Assessment are the same for the Hoek Doornen PV 1, Hoek Doornen PV 2, Hoek Doornen PV 3 and Hoek Doornen PV 4 projects. The following direct and cumulative impacts for the construction, operational and decommissioning phases were identified.

Impact	Significance / Ranking (Pre-Mitigation)	Significance / Ranking (Post-Mitigation)
DIRECT IMPACTS - CONSTRUCTION PHASE		
• Impact 1: Displacement due to disturbance associated with the construction of the solar PV plants and associated infrastructure	Moderate risk (Level 3)	Low risk (Level 4)
DIRECT IMPACTS - OPERATIONAL PHASE		
• Impact 1: Total or partial displacement of avifauna due to habitat transformation associated with the presence of the solar PV plants and associated infrastructure.	High risk (Level 2)	Moderate risk (Level 3)
• Impact 2: Mortality through collisions with the solar panels.	Very low risk (Level 5)	Very low risk (Level 5)
• Impact 3: Entrapment of medium and large terrestrial birds between the perimeter fences, leading to mortality.	Low risk (Level 4)	Very low risk (Level 5)
• Impact 4: Electrocuting of priority species on the internal 33kV power lines.	High risk (Level 2)	Very low risk (Level 5)
DIRECT IMPACTS - DECOMMISSIONING PHASE		
• Impact 1: The noise and movement associated with the activities at the study area will be a source of disturbance which would lead to the displacement of avifauna from the area.	Moderate risk (Level 3)	Low risk (Level 4)
CUMULATIVE IMPACTS - CONSTRUCTION PHASE		
• Impact 1: Displacement due to disturbance associated with the construction of the solar PV plant and associated infrastructure	Moderate risk (Level 3)	Low risk (Level 4)
CUMULATIVE IMPACTS - OPERATIONAL PHASE		
• Impact 2: Habitat transformation, collisions with the solar panels, entrapment in fences, and electrocution on internal reticulation lines	Moderate risk (Level 3)	Low risk (Level 4)
CUMULATIVE IMPACTS - DECOMMISSIONING PHASE		
• Impact 3: The noise and movement associated with the activities at the study area will be a source of disturbance which would lead to the displacement of avifauna from the area	Moderate risk (Level 3)	Low risk (Level 4)

It was concluded that the expected avifaunal impacts of the proposed Hoek Doornen PV 1, Hoek Doornen PV 2, Hoek Doornen PV 3 and Hoek Doornen PV 4 solar PV facilities and associated infrastructure were overall rated to be of Moderate significance and negative status pre-mitigation. However, with appropriate mitigation, the post-mitigation significance of all the identified impacts should be reduced to Low negative. It is therefore recommended that the activity is authorised from an avifaunal perspective, on condition that the proposed mitigation measures as detailed above and in the EMPr (Appendix G of this BA Report) are strictly implemented.

Socio-Economic Assessment

The Socio-Economic Assessment was undertaken by Sandra Hill to inform the outcome of this BA from a socio-economic perspective. The complete Socio-Economic Assessment is included in Appendix C.7 of the BA Report.

The potential impacts identified during the Socio-Economic Impact Assessment are the same for the Hoek Doornen PV 1, Hoek Doornen PV 2, Hoek Doornen PV 3 and Hoek Doornen PV 4 projects. The following direct and cumulative impacts for the construction, operational and decommissioning phases were identified.

Impact	Significance / Ranking (Pre-Mitigation and Pre-Enhancement)	Significance / Ranking (Post-Mitigation and Post-Enhancement)
DIRECT IMPACTS - CONSTRUCTION PHASE		
• Impact 1: Disruption of local social structures	Low risk (Level 4)	Low risk (Level 4)
• Impact 2: Increased social ills and risky behaviours	Moderate risk (Level 3)	Low risk (Level 4)
• Impact 3: Increased burden on existing social and bulk services	Low risk (Level 4)	Low risk (Level 4)
• Impact 4: Increased road use and road traffic related accidents and/or damage	Low risk (Level 4)	Low risk (Level 4)
• Impact 5: Loss of privacy, safety and sense of place adjacent project site	Low risk (Level 4)	Low risk (Level 4)
• Impact 6: Unrealistic expectations regarding local job creation	Low risk (Level 4)	Very low risk (Level 5)
• Impact 7: Creation of temporary employment	Moderate risk (Level 3)	Moderate risk (Level 3)
• Impact 8: Increased household income attainment and standard of living	Moderate risk (Level 3)	Moderate risk (Level 3)
• Impact 9: Potential increase in crime	Moderate risk (Level 3)	Low risk (Level 4)
• Impact 10: Potential decrease in local tourism	Low risk (Level 4)	Very low risk (Level 5)
• Impact 11: Potential marginalisation of local residents	Low risk (Level 4)	Low risk (Level 4)
• Impact 12: Development and/or growth of locally-owned industries	Low risk (Level 4)	Low risk (Level 4)
DIRECT IMPACTS - OPERATIONAL PHASE		
• Impact 1: Creation of long-term employment	Very low risk (Level 5)	Very low risk (Level 5)
• Impact 2: Development and/or growth of locally-owned industries	Very low risk (Level 5)	Very low risk (Level 5)
• Impact 3: Human development via the EDP	Moderate (Level 3)	High (Level 2)
DIRECT IMPACTS - DECOMMISSIONING PHASE		
• Impact 1: Job losses	Low risk (Level 4)	Low risk (Level 4)
• Impact 2: Local economy stimulation	Low risk (Level 4)	Low risk (Level 4)
CUMULATIVE IMPACTS - CONSTRUCTION AND OPERATIONAL PHASE		
• Impact 1: Exacerbated in-migration of job seekers	Low risk (Level 4)	Low risk (Level 4)
• Impact 2: Combined human development caused by multiple EDPs being implemented	Moderate risk (Level 3)	Moderate risk (Level 3)

Given the overall very low to low significance of potential negative impacts associated with the project, as compared to the overall very low to high significance of potential positive impact of the project; it can be concluded that the prospective socio-economic benefits of the proposed project outweigh the socio-economic losses/impacts.

Geohydrology Assessment

The Geohydrology Assessment was undertaken by Charl Muller of GEOSS South Africa (PTY) Ltd to inform the outcome of this BA from a geohydrological perspective. The complete Geohydrology Assessment is included in Appendix C.8 of the BA Report.

The potential impacts identified during the Geohydrology Assessment are the same for the Hoek Doornen PV 1, Hoek Doornen PV 2, Hoek Doornen PV 3 and Hoek Doornen PV 4 projects. The following direct impacts for the construction and operational phases were identified.

Impact	Significance / Ranking (Pre-Mitigation)	Significance / Ranking (Post-Mitigation)
<i>DIRECT IMPACTS - CONSTRUCTION PHASE</i>		
• Lowering of groundwater levels as a result of over-abstraction	Moderate risk (Level 3)	Low risk (Level 4)
• Potential impact on groundwater quality as a result of accidental oil spillages or fuel leakages	Very low risk (Level 5)	Very low risk (Level 5)
<i>DIRECT IMPACTS - OPERATIONAL PHASE</i>		
• Lowering of groundwater levels as a result of over-abstraction	Moderate risk (Level 3)	Low risk (Level 4)
• Potential impact on groundwater quality as a result of using cleaning agents	Very low risk (Level 5)	Very low risk (Level 5)

The study concluded that no impacts of significance could be identified and therefore does not pose any risk to the geohydrological conditions on site. The Geohydrology specialist has recommended that the proposed project be allowed to proceed.

Traffic Impact Statement

A **technical** Traffic Impact Statement was undertaken and included in Appendix I of the BA Report. The potential impacts identified in the Traffic Impact Statement are the same for the Hoek Doornen PV 1, Hoek Doornen PV 2, Hoek Doornen PV 3 and Hoek Doornen PV 4 projects. The impacts include the following for the construction and decommissioning phases.

Impact	Significance / Ranking (Pre-Mitigation)	Significance / Ranking (Post-Mitigation)
<i>DIRECT IMPACTS – CONSTRUCTION AND DECOMMISSIONING PHASES</i>		
• Potential congestion and delays on the surrounding road network	Very low risk (Level 5)	Very low risk (Level 5)
• Potential impact on traffic safety and increase in accidents with other vehicles or animals	Low risk (Level 4)	Low risk (Level 4)
• Potential change in the quality of the surface condition of the roads	Very low risk (Level 5)	Very low risk (Level 5)
• Potential dust pollution as a result of the construction and decommissioning phase vehicles	Low risk (Level 4)	Low risk (Level 4)
• Potential noise pollution as a result of the construction and decommissioning phase vehicles	Low risk (Level 4)	Low risk (Level 4)
<i>CUMULATIVE IMPACTS – CONSTRUCTION AND DECOMMISSIONING PHASES</i>		
• Potential congestion and delays on the surrounding road network	Low risk (Level 4)	Very low risk (Level 5)
• Potential impact on traffic safety and increase in accidents with other vehicles or animals	Low risk (Level 4)	Low risk (Level 4)
• Potential change in the quality of the surface condition of the roads	Low risk (Level 4)	Very low risk (Level 5)
• Potential dust pollution as a result of the construction and decommissioning phase vehicles	Low risk (Level 4)	Low risk (Level 4)
• Potential noise pollution as a result of the construction and decommissioning phase vehicles	Low risk (Level 4)	Low risk (Level 4)

The Traffic Impact Statement confirmed that provided that the above mitigation measures are adhered to, the proposed development of the proposed projects are supported from a traffic engineering perspective. No other remedial or mitigation measures will be required to accommodate the additional traffic generated by the proposed projects.

EAP'S RECOMMENDATION

No negative impacts have been identified within this BA that, in the opinion of the EAPs who have conducted this BA Process, should be considered "fatal flaws" from an environmental perspective, and thereby necessitate substantial re-design or termination of the project. This echoes the findings of the specialists as summarised above.

Section 24 of the Constitutional Act states that "everyone has the right to an environment that is not harmful to their health or well-being and to have the environment protected, for the benefit of present and future generations, through reasonable legislative and other measures, that prevents pollution and ecological degradation; promotes conservation; and secures ecologically sustainable development and use of natural resources while promoting justifiable economic and social development." Based on this, this BA was undertaken to ensure that these principles are met through the inclusion of appropriate management and mitigation measures, and monitoring requirements. These measures will be undertaken to promote conservation by avoiding the sensitive environmental features present on site and through appropriate monitoring and management plans (refer to the Environmental Management Programme (EMPr) included in Appendix G of this BA Report).

It is understood that the information contained in this BA Report and appendices is sufficient to make a decision in respect of the activity applied for.

Summary of Key Impact Assessment Findings

Based on the findings of the specialist studies, the proposed project is considered to have an overall low negative environmental impact and an overall low to moderate positive socio-economic impact (with the implementation of respective mitigation and enhancement measures). Table D below provides a summary of the impact assessment for each phase of the proposed projects **post mitigation for direct impacts**. Table E provides the same information for the **cumulative impacts**.

As indicated in Table D, it is clear that the majority of the **direct negative impacts** were rated with a **low to very low post mitigation impact significance** for the **construction phase**, with only the Terrestrial Biodiversity and Species and Avifauna impacts being rated as **moderate**. In terms of the operational and decommissioning phases, the majority of the **direct negative impacts** were rated with a **low post mitigation impact significance**, with only the Avifauna impacts being rated as **moderate**. In terms of **positive impacts**, the Socio-Economic impacts are rated as **low to moderate significance** for the construction phase; **very low to high** for the operational phase; and **low** for the decommissioning phase.

Based on Table E, the majority of the **cumulative negative impacts** were rated with a **low post mitigation impact significance** for the **construction phase**, with only the Heritage (Archaeology and Cultural Landscape) impacts being rated as **moderate**. The same trend is applicable to the **operational phase**, with visual impacts being rated as **moderate**. During the decommissioning phase, cumulative impacts were not identified and/or were considered insignificant, however for those that were rated, it resulted in an overall **low to very low post mitigation impact significance**, with only the Heritage (Archaeology and Cultural Landscape) impacts being rated as **moderate**. In terms of **positive impacts**, the Socio-Economic impacts are rated as **moderate significance** for the construction and operational phases.

Table D. Overall Impact Significance with the Implementation of Mitigation Measures for Direct Negative and Positive Impacts for the Hoek Doornen PV 1, Hoek Doornen PV 2, Hoek Doornen PV 3 and Hoek Doornen PV 4 Projects

Specialist Assessment	Construction Phase		Operational Phase		Decommissioning Phase	
DIRECT NEGATIVE IMPACTS						
Visual	Low		Low		Very Low	
Heritage (Archaeology and Cultural Landscape)	Low		Low		Low	
Palaeontology	Very Low		Insignificant and/or not identified and/or not applicable		Insignificant and/or not identified and/or not applicable	
Terrestrial Biodiversity and Species	Moderate		Low		Low	
Aquatic Biodiversity and Species	Low		Low		Low	
Riverine Rabbit	Low		Low		Insignificant and/or not identified and/or not applicable	
Avifauna	Moderate		Moderate		Moderate	
Socio-Economic	Very Low	Low	Insignificant and/or not identified and/or not applicable		Low	
Geohydrology	Low	Very Low	Low	Very Low	Insignificant and/or not identified and/or not applicable	
Traffic	Low	Very Low	Insignificant and/or not identified and/or not applicable		Low	Very Low
DIRECT POSITIVE IMPACTS						
Socio-Economic	Low	Moderate	Very Low	High	Low	

Table E. Overall Impact Significance with the Implementation of Mitigation Measures for Cumulative Negative and Positive Impacts for the Hoek Doornen PV 1, Hoek Doornen PV 2, Hoek Doornen PV 3 and Hoek Doornen PV 4 Projects

Specialist Assessment	Construction Phase		Operational Phase		Decommissioning Phase	
CUMULATIVE NEGATIVE IMPACTS						
Visual	Low		Moderate		Very Low	
Heritage (Archaeology and Cultural Landscape)	Moderate		Moderate		Moderate	
Palaeontology	Very Low		Insignificant and/or not identified and/or not applicable		Insignificant and/or not identified and/or not applicable	
Terrestrial Biodiversity and Species	Low		Low		Neutral	
Aquatic Biodiversity and Species	Low		Low		Insignificant and/or not identified and/or not applicable	
Riverine Rabbit	Low		Low		Insignificant and/or not identified and/or not applicable	
Avifauna	Low		Low		Low	

DRAFT BASIC ASSESSMENT REPORT: Basic Assessment for the Proposed Development of four 175 MW Solar Photovoltaic (PV) Facilities and associated Infrastructure (i.e. Hoek Doornen PV 1, Hoek Doornen PV 2, Hoek Doornen PV 3 and Hoek Doornen PV 4), near Touws River, Western Cape

Specialist Assessment	Construction Phase		Operational Phase		Decommissioning Phase	
CUMULATIVE NEGATIVE IMPACTS						
Socio-Economic	Low		Low		Insignificant and/or not identified and/or not applicable	
Geohydrology	Insignificant		Insignificant		Insignificant and/or not identified and/or not applicable	
Traffic	Low	Very Low	Insignificant and/or not identified and/or not applicable		Low	Very Low
CUMULATIVE POSITIVE IMPACTS						
Socio-Economic	Moderate		Moderate		Insignificant and/or not identified and/or not applicable	

All of the specialists have recommended that the proposed projects receive EAs if the recommended mitigation measures are implemented.

Overall Environmental Impact Statement

Taking into consideration the findings of the BA Process, as well as the fact that the proposed **Hoek Doornen PV 1, Hoek Doornen PV 2, Hoek Doornen PV 3 and Hoek Doornen PV 4 projects** will be located within Komsberg REDZ (REDZ 2), it is the opinion of the EAP, that the project benefits outweigh the costs and that the project will make a positive contribution to sustainable infrastructure development in the Tankwa Karoo, Ceres and Touws River regions. Provided that the specified mitigation measures are applied effectively, it is recommended that the proposed projects receive EA in terms of the EIA Regulations promulgated under the NEMA. As noted above, the request for the issuing multiple EAs in terms of Regulation 25 (1) and (2) has been approved by the DEFF, hence it is anticipated that, should they be granted, one EA will be issued for each PV Facility (i.e. a total of 4 EAs).

Cumulative Environmental Impact Statement

The cumulative impacts have been assessed by all the specialists on the project team. The cumulative assessment included approved renewable energy projects within a 30 km radius of the project sites, as well as existing and planned transmission lines, as well as all nine proposed Veroniva PV projects and nine proposed Veroniva power line projects. No cumulative impacts have been identified that were considered to be fatal flaws. The specialists recommended that the projects receive EA in terms of the EIA Regulations promulgated under the NEMA, including consideration of cumulative impacts. It is also important to note that the proposed project site is located within REDZ 2 (Komsberg REDZ), which supports the development of large scale wind and solar energy developments. The proposed project is therefore in line with the national planning vision for wind and solar development in South Africa.

Summary of where requirements of Appendix 1 of the 2014 NEMA EIA Regulations (as amended, GN R326) are provided in this BA Report

<u>Appendix 1</u>	<u>YES / NO</u>	<u>SECTION IN BA REPORT</u>
<p>Objective of the basic assessment process</p> <p>2) The objective of the basic assessment process is to, through a consultative process-</p> <ul style="list-style-type: none"> a) determine the policy and legislative context within which the proposed activity is located and how the activity complies with and responds to the policy and legislative context; b) identify the alternatives considered, including the activity, location, and technology alternatives; c) describe the need and desirability of the proposed alternatives; d) through the undertaking of an impact and risk assessment process inclusive of cumulative impacts which focused on determining the geographical, physical, biological, social, economic, heritage, and cultural sensitivity of the sites and locations within sites and the risk of impact of the proposed activity and technology alternatives on these aspects to determine- <ul style="list-style-type: none"> (i) the nature, significance, consequence, extent, duration, and probability of the impacts occurring to; and (ii) the degree to which these impacts- <ul style="list-style-type: none"> (aa) can be reversed; (bb) may cause irreplaceable loss of resources; and (cc) can be avoided, managed or mitigated; and e) through a ranking of the site sensitivities and possible impacts the activity and technology alternatives will impose on the sites and location identified through the life of the activity to- <ul style="list-style-type: none"> (i) identify and motivate a preferred site, activity and technology alternative; (ii) identify suitable measures to avoid, manage or mitigate identified impacts; and (iii) identify residual risks that need to be managed and monitored. 	<p>Yes</p>	<p>Section A of the report includes the Introduction, legislative review, alternatives assessment and needs and desirability</p> <p>Section D includes a summary of the specialist studies and associated impact assessments undertaken</p>
<p>Scope of assessment and content of basic assessment reports</p> <p>3) (1) A basic assessment report must contain the information that is necessary for the competent authority to consider and come to a decision on the application, and must include:</p> <p>(a) details of:</p> <ul style="list-style-type: none"> (i) the EAP who prepared the report; and (ii) the expertise of the EAP, including a curriculum vitae; 	<p>Yes</p>	<p>Section A.2</p>
<p>(b) the location of the activity, including:</p> <ul style="list-style-type: none"> (i) the 21-digit Surveyor General code of each cadastral land parcel; (ii) where available, the physical address and farm name; (iii) where the required information in items (i) and (ii) is not available, the coordinates of the boundary of the property or properties; 	<p>Yes</p>	<p>Section A.4</p>
<p>(c) a plan which locates the proposed activity or activities applied for as well as associated structures and infrastructure at an appropriate scale; or, if it is-</p> <ul style="list-style-type: none"> (i) a linear activity, a description and coordinates of the corridor in which the proposed activity or activities is to be undertaken; or (ii) on land where the property has not been defined, the coordinates within which the activity is to be undertaken; 	<p>Yes</p>	<p>Section A.3 and Section A.4</p>
<p>(d) a description of the scope of the proposed activity, including all listed and specified activities triggered and being applied for; and a description of the activities to be undertaken including associated structures and infrastructure;</p>	<p>Yes</p>	<p>Section A.5 and Section A.11</p>
<p>(e) a description of the policy and legislative context within which the development is proposed including-</p>	<p>Yes</p>	<p>Section A.10</p>

DRAFT BASIC ASSESSMENT REPORT: Basic Assessment for the Proposed Development of four 175 MW Solar Photovoltaic (PV) Facilities and associated Infrastructure (i.e. Hoek Doornen PV 1, Hoek Doornen PV 2, Hoek Doornen PV 3 and Hoek Doornen PV 4), near Touws River, Western Cape

<u>Appendix 1</u>	YES / NO	<u>SECTION IN BA REPORT</u>
(i) an identification of all legislation, policies, plans, guidelines, spatial tools, municipal development planning frameworks, and instruments that are applicable to this activity and have been considered in the preparation of the report; and (ii) how the proposed activity complies with and responds to the legislation and policy context, plans, guidelines, tools frameworks, and instruments;		
f) a motivation for the need and desirability for the proposed development including the need and desirability of the activity in the context of the preferred location;	Yes	Section A.14
(g) a motivation for the preferred site, activity and technology alternative;	Yes	Section A.13
(h) A full description of the process followed to reach the proposed preferred alternative within the site, including - (i) details of all the alternatives considered;	Yes	Section A.13
(ii) details of the public participation process undertaken in terms of regulation 41 of the Regulations, including copies of the supporting documents and inputs;	Yes	Section C
(iii) a summary of the issues raised by interested and affected parties, and an indication of the manner in which the issues were incorporated, or the reasons for not including them;	Yes	Section C
(iv) the environmental attributes associated with the alternatives focusing on the geographical, physical, biological, social, economic, heritage and cultural aspects;	Yes	Section A.13 and Section B
(v) the impacts and risks identified for each alternative, including the nature, significance, consequence, extent, duration and probability of the impacts, including the degree to which these impacts (aa) can be reversed; (bb) may cause irreplaceable loss of resources; and (cc) can be avoided, managed or mitigated;	Yes	Section A.13
(vi) the methodology used in determining and ranking the nature, significance, consequences, extent, duration and probability of potential environmental impacts and risks associated with the alternatives;	Yes	
(vii) positive and negative impacts that the proposed activity and alternatives will have on the environment and on the community that may be affected focusing on the geographical, physical, biological, social, economic, heritage and cultural aspects;	Yes	
(viii) the possible mitigation measures that could be applied and level of residual risk;	Yes	
(ix) the outcome of the site selection matrix;	Yes	
(x) if no alternatives, including alternative locations for the activity were investigated, the motivation for not considering such; and	Yes	
(xi) a concluding statement indicating the preferred alternatives, including preferred location of the activity.	Yes	Section A.13
(i) a full description of the process undertaken to identify, assess and rank the impacts the activity will impose on the preferred location through the life of the activity, including- (i) a description of all environmental issues and risks that were identified during the environmental impact assessment process; and (ii) an assessment of the significance of each issue and risk and an indication of the extent to which the issue and risk could be avoided or addressed by the adoption of mitigation measures;	Yes	Section A.13
(j) an assessment of each identified potentially significant impact and risk, including- (i) cumulative impacts; (ii) the nature, significance and consequences of the impact and risk; (iii) the extent and duration of the impact and risk; (iv) the probability of the impact and risk occurring;	Yes	Section D and Appendix C

DRAFT BASIC ASSESSMENT REPORT: Basic Assessment for the Proposed Development of four 175 MW Solar Photovoltaic (PV) Facilities and associated Infrastructure (i.e. Hoek Doornen PV 1, Hoek Doornen PV 2, Hoek Doornen PV 3 and Hoek Doornen PV 4), near Touws River, Western Cape

<u>Appendix 1</u>	YES / NO	<u>SECTION IN BA REPORT</u>
(v) the degree to which the impact and risk can be reversed; (vi) the degree to which the impact and risk may cause irreplaceable loss of resources; and (vii) the degree to which the impact and risk can be avoided, managed or mitigated;		
(k) where applicable, a summary of the findings and impact management measures identified in any specialist report complying with Appendix 6 to these Regulations and an indication as to how these findings and recommendations have been included in the final report;	Yes	Section D and Section E
(l) an environmental impact statement which contains- (i) a summary of the key findings of the environmental impact assessment; (ii) a map at an appropriate scale which superimposes the proposed activity and its associated structures and infrastructure on the environmental sensitivities of the preferred site indicating any areas that should be avoided, including buffers; and (iii) a summary of the positive and negative impacts and risks of the proposed activity and identified alternatives;	Yes	Section E
(m) based on the assessment, and where applicable, impact management measures from specialist reports, the recording of the proposed impact management outcomes for the development for inclusion in the EMPr;	Yes	Section D
(n) any aspects which were conditional to the findings of the assessment either by the EAP or specialist which are to be included as conditions of authorisation;	Yes	Section E
(o) a description of any assumptions, uncertainties, and gaps in knowledge which relate to the assessment and mitigation measures proposed;	Yes	Please refer to each specialist study included in Appendix C
(p) a reasoned opinion as to whether the proposed activity should or should not be authorised, and if the opinion is that it should be authorised, any conditions that should be made in respect of that authorisation;	Yes	Section E
(q) where the proposed activity does not include operational aspects, the period for which the environmental authorisation is required, the date on which the activity will be concluded, and the post construction monitoring requirements finalised;	X	Not Applicable
(r) an undertaking under oath or affirmation by the EAP in relation to - (i) the correctness of the information provided in the reports; (ii) the inclusion of comments and inputs from stakeholders and I&APs; (iii) the inclusion of inputs and recommendations from the specialist reports where relevant; and (iv) any information provided by the EAP to interested and affected parties and any responses by the EAP to comments or inputs made by interested and affected parties; and	Yes	Appendix E
(s) where applicable, details of any financial provisions for the rehabilitation, closure, and ongoing post decommissioning management of negative environmental impacts;	X	N/A
(t) any specific information that may be required by the competent authority; and	Yes	Appendix H
(u) any other matters required in terms of section 24(4)(a) and (b) of the Act.	X	N/A
2) Where a government notice <i>gazetted</i> by the Minister provides for the basic assessment process to be followed, the requirements as indicated in such a notice will apply.	Yes	Refer to Section A.10 for a breakdown of the relevant gazettes

SECTION A: INTRODUCTION, PROJECT DESCRIPTION; ALTERNATIVES; LEGISLATION; SCREENING TOOL

A.1 Introduction

The Project Developer, Veroniva (PTY) Ltd (hereinafter referred to as Veroniva), is proposing to design, construct and operate a total of **nine** Solar Photovoltaic (PV) power generation facilities and associated infrastructure, approximately 90 km north-east of Ceres and 70 km north of Touws River, in the Western Cape Province. The proposed projects are located within the Witzenberg Local Municipality, which falls within the Cape Winelands District Municipality. Each PV facility will have a capacity of 175 MW (i.e. 9 X 175 MW). The associated infrastructure includes various structures, buildings and electrical grid infrastructure (EGI) such as, but not limited to, nine 132 kV power lines, nine on-site substations, and nine Lithium Ion Battery Energy Storage Systems (BESS). The proposed nine Solar PV facilities will make use of PV solar technology to generate electricity from energy derived from the sun; and will connect to the national grid at the existing Eskom Kappa Substation. The locality of the proposed projects is depicted in Figure A.1 below. This BA Report addresses four Solar PV facilities, as discussed below.

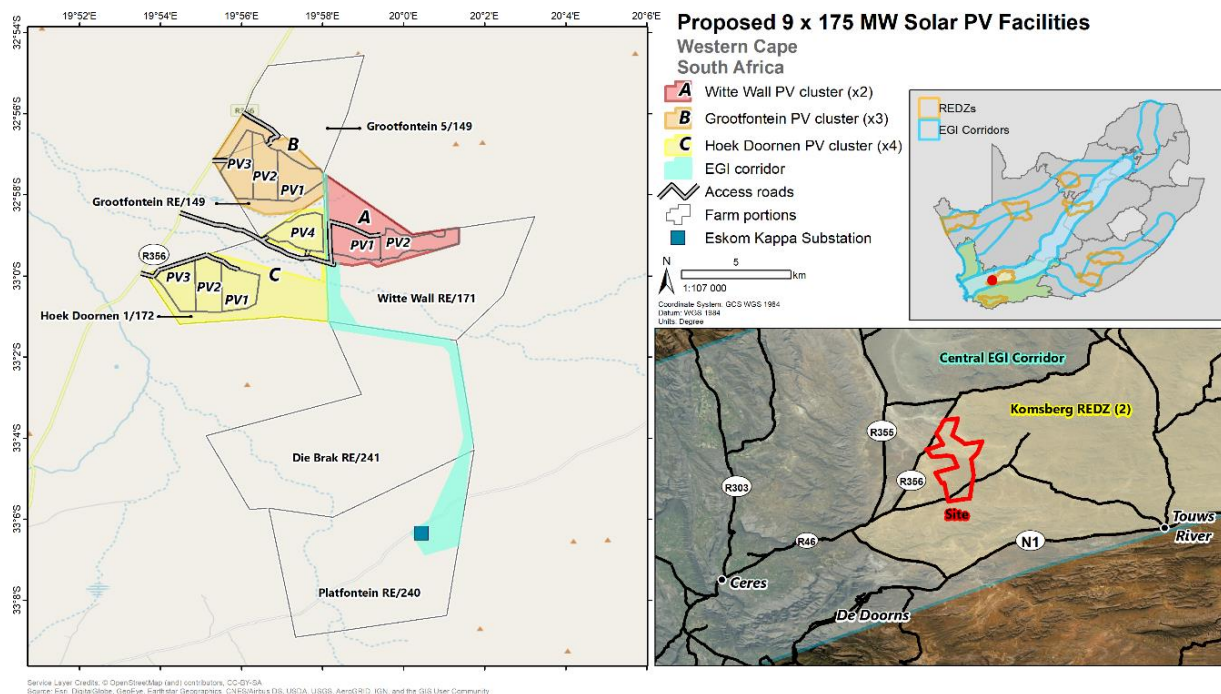


Figure A.1. Locality of the nine Proposed PV Projects and EGI Corridor

Each proposed project will be developed by a separate Project Applicant. The Project Names, Project Applicants, and respective farm portions affected by the proposed PV facilities, EGI and associated infrastructure are shown in Table A.1 below. The **bold** and *italicised* text in Table A.1 indicates the subject of this BA Report.

Table A.1. Project Names, Applicants and Affected Farm Portions

Project Name	Project Applicant	Affected Farm Portions (PV Facility and Associated Infrastructure)	Affected Farm Portions (Power Lines)
Witte Wall PV 1	Witte Wall PV 1 (PTY) LTD	<ul style="list-style-type: none"> ▪ Witte Wall RE/171 	<ul style="list-style-type: none"> ▪ Witte Wall RE/171 ▪ Die Brak RE/241 ▪ Platfontein RE/240
Witte Wall PV 2	Witte Wall PV 2 (PTY) LTD		
Grootfontein PV 1	Grootfontein PV 1 (PTY) LTD	<ul style="list-style-type: none"> ▪ Grootfontein RE/149 ▪ Grootfontein 5/149 	<ul style="list-style-type: none"> ▪ Grootfontein RE/149 ▪ Hoek Doornen 1/172 ▪ Witte Wall RE/171 ▪ Die Brak RE/241 ▪ Platfontein RE/240
Grootfontein PV 2	Grootfontein PV 2 (PTY) LTD		
Grootfontein PV 3	Grootfontein PV 3 (PTY) LTD		
Hoek Doornen PV 1	Hoek Doornen PV 1 (PTY) LTD	<ul style="list-style-type: none"> ▪ Hoek Doornen 1/172 	<ul style="list-style-type: none"> ▪ Hoek Doornen 1/172 ▪ Witte Wall RE/171 ▪ Die Brak RE/241 ▪ Platfontein RE/240
Hoek Doornen PV 2	Hoek Doornen PV 2 (PTY) LTD		
Hoek Doornen PV 3	Hoek Doornen PV 3 (PTY) LTD		
Hoek Doornen PV 4	Hoek Doornen PV 4 (PTY) LTD		

The proposed projects are located entirely within the Komsberg Renewable Energy Development Zone (REDZ 2), one of the eight REDZs formally gazetted in South Africa for the purpose of developing solar and wind energy generation facilities (Government Gazette 41445, Government Notice (GN) 114; 16 February 2018). Refer to Figure A.1 for the locality of the proposed projects in relation to the REDZs. In line with the gazetted process for projects located within a REDZ, the proposed projects will be subject to a Basic Assessment (BA) process instead of a full Scoping and Environmental Impact Assessment (EIA) process and a reduced decision making period of 57 days, in terms of the National Environmental Management Act (Act 107 of 1998, as amended) (NEMA) and the 2014 NEMA EIA Regulations (as amended) promulgated in Government Gazette 40772; in GN R326, R327, R325 and R324 on 7 April 2017. A BA Process in terms of Appendix 1 of the 2014 NEMA EIA Regulations (as amended) has therefore been undertaken for the proposed projects. The Competent Authority for the proposed projects is the National Department of Environment, Forestry and Fisheries (DEFF).

Based on discussions with the DEFF in August 2020 and September 2020, the option to apply for combining the Applications for EA in terms of Regulation 11 (4) of the 2014 NEMA EIA Regulations (as amended), and the issuing of multiple EAs in terms of Regulation 25 (1) and (2) of the 2014 NEMA EIA Regulations (as amended) was discussed. It was confirmed that a letter must be submitted to the DEFF to motivate for the combination and issuing of multiple EAs. The combination request was submitted to the DEFF via email on 9 September 2020 and it was made specifically in terms of the following regulations of the 2014 NEMA EIA Regulations (as amended):

- Regulation 11 (4): *“If one or more proponents intend undertaking interrelated activities at the same or different locations within the area of jurisdiction of a competent authority, the competent authority may, in writing, agree that the proponent or proponents submit a single application in respect of all of those activities and to conduct a consolidated assessment process but the potential environmental impacts of each activity, including its cumulative impacts, must be considered in terms of the location where the activity is to be undertaken”.*

- Regulation 25 (1) and (2): “(1) If the competent authority decides to grant authorisation, the competent authority must issue an environmental authorisation or environmental authorisations complying with regulation 26 to, and in the name of, the applicant or applicants. (2) If the competent authority decides to grant authorisation in respect of an application, the competent authority may issue a single environmental authorisation or multiple environmental authorisations in the name of the same or different applicants covering all aspects for which authorisation is granted”.

It was motivated to the DEFF to submit a combined Application for Environmental Authorisation (EA) in terms of Regulation 11 (4) of the 2014 NEMA EIA Regulations (as amended), and for the issuing of multiple EAs (should they be granted) in terms of Regulation 25 (1) and (2) of the 2014 NEMA EIA Regulations (as amended), and to undertake a consolidated assessment process for interrelated activities noted above (i.e. solar PV developments, power line developments, substation developments and associated infrastructure to support the facilities) on various adjacent farm portions in the same overall locality (as illustrated in Figure A.1 and noted in Table A.1 above). In order to ensure that the potential environmental impacts of each activity, including its cumulative impacts, in relation to the location at which they will take place, are considered, the reporting structure indicated in Table A.2 is being undertaken. The combined reporting process reduces the administrative aspects on the case officer and reduces the number of reports that need to be reviewed by Interested and Affected Parties (I&APs), while still maintaining high levels of environmental rigour and clear reporting. The combination and multiple EA request was approved by the DEFF on 6 October 2020. A copy of the approval from DEFF is included in Appendix H of this BA Report.

Therefore, four separate BA Reports have been compiled, as indicated in Table A.2 below, and it is proposed that nine separate EAs will be issued for each PV Facility and associated infrastructure, as well as nine separate EAs for the power lines and associated EGI that are required to support the nine PV Facilities (should they be granted).

Table A.2: BA Reporting Structure and Components

	Report 1: Witte Wall Farm	Report 2: Grootfontein Farm	Report 3: Hoek Doornen Farm	Report 4: EGI
BA Reports	Group 1: Witte Wall Farm: 1 BA Report that covers the 2 PV Facilities (i.e. Witte Wall PV 1 and PV 2), 2 on-site substations, 2 Lithium Ion BESS's and all associated infrastructure.	Group 2: Grootfontein Farm: 1 BA Report that covers the 3 PV Facilities (i.e. Grootfontein PV 1, PV 2 and PV 3), 3 on-site substations, 3 Lithium Ion BESS's and all associated infrastructure.	Group 3: Hoek Doornen Farm: 1 BA Report that covers the 4 PV Facilities (i.e. Hoek Doornen PV 1, PV 2, PV 3 and PV 4), 4 on-site substations, 4 Lithium Ion BESS's and all associated infrastructure.	Group 4: EGI to support the PV Facilities: 1 BA Report that covers all the power lines and associated EGI ² that are required to support the 9 PV Facilities (i.e. 9 Power Lines).
EAs to be Issued (Should they be granted)	<ul style="list-style-type: none"> EA 1 for Witte Wall PV 1 EA 2 for Witte Wall PV 2 	<ul style="list-style-type: none"> EA 3 for Grootfontein PV 1 EA 4 for Grootfontein PV 2 EA 5 for Grootfontein PV 3 	<ul style="list-style-type: none"> EA 6 for Hoek Doornen PV 1 EA 7 for Hoek Doornen PV 2 EA 8 for Hoek Doornen PV 3 EA 9 for Hoek Doornen PV 4 	<ul style="list-style-type: none"> EA 1 for Witte Wall PV 1 EGI EA 2 for Witte Wall PV 2 EGI EA 3 for Grootfontein 1 EGI EA 4 for Grootfontein 2 EGI EA 5 for Grootfontein 3 EGI EA 6 for Hoek Doornen 1 EGI EA 7 for Hoek Doornen 2 EGI EA 8 for Hoek Doornen 3 EGI EA 9 for Hoek Doornen 4 EGI

The specialists have each compiled **three consolidated reports per specialist theme**, which

² It is important to note that all high voltage infrastructure leading up to the Point of Connection (i.e. The Project Applicant's section of the proposed on-site substation) will be covered by the BA for the PV Facilities (Groups 1 – 3 BA Reports). High voltage infrastructure extending from the Point of Connection (i.e. Eskom's section of the proposed on-site substation) up to the line bay at the Eskom Kappa Substation may be handed over to Eskom and will be covered in the BA for the EGI to support the PV Facilities (i.e. Group 4 BA Report)).

includes a clear assessment of the following:

- **Report 1:** Witte Wall Farm: This report includes the 2 PV Facilities (i.e. Hoek Doornen PV 1, Hoek Doornen PV 2, Hoek Doornen PV 3 and Hoek Doornen PV 4), 2 Power Lines, 2 on-site substations, 2 Lithium Ion BESS's and associated infrastructure;
- **Report 2:** Grootfontein Farm: This report includes the 3 PV Facilities (i.e. Grootfontein PV 1, Grootfontein PV 2, and Grootfontein PV 3), 3 Power Lines, 3 on-site substations, 3 Lithium Ion BESS's and associated infrastructure; and
- **Report 3:** Hoek Doornen Farm: This report includes the 4 PV Facilities (i.e. Hoek Doornen PV 1, Hoek Doornen PV 2, Hoek Doornen PV 3, and Hoek Doornen PV 4), 4 Power Lines, 4 on-site substations, 4 Lithium Ion BESS's and associated infrastructure.

Combined Applications for EA have been submitted to the DEFF together with the Draft BA Reports. Since the proposed nine 175 MW Solar PV facilities, associated infrastructure and EGI are located within the same geographical area and constitute the same type of activity (i.e. generation and distribution of electricity generated from a solar resource), an integrated Public Participation Process (PPP) is being undertaken for the proposed BA projects. This approach has been confirmed with the DEFF as discussed in the pre-application meeting and approval of the Public Participation Plan (as included in Appendix H of this Draft BA Report).

This Draft BA Report only deals with the proposed **Hoek Doornen Farm i.e. the 4 PV Facilities (i.e. Hoek Doornen PV 1, Hoek Doornen PV 2, Hoek Doornen PV 3 and Hoek Doornen PV 4), 4 on-site substations, 4 Lithium Ion BESS's and all associated infrastructure.** A map indicating the locality of the proposed Hoek Doornen projects are indicated in Figure A.2. As noted above, the EGI aspects are being assessed as part of a separate BA Process (i.e. Report 4: EGI).

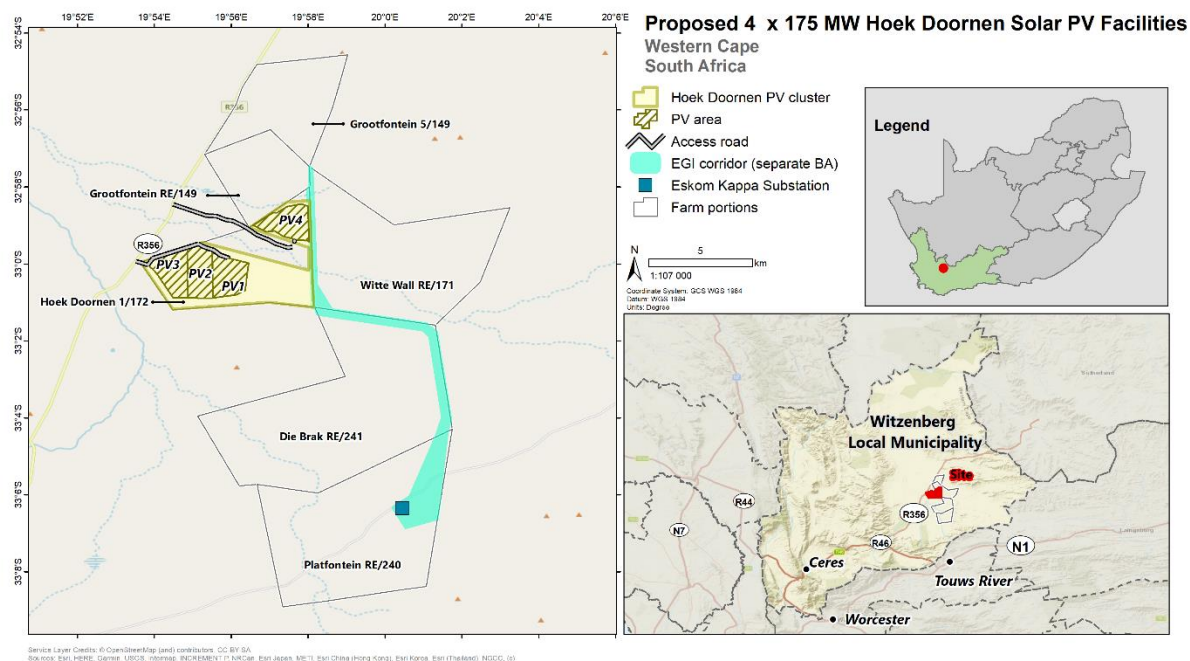


Figure A.2. Locality of the Proposed Hoek Doornen PV Projects and EGI Corridor

This Draft BA Report is currently being released to all I&APs, Organs of State and stakeholders for a 30-day review period. All comments submitted during the 30-day review will be incorporated and addressed, as applicable and where relevant, into the Final BA Report. The Final BA Report will then be submitted to the DEFF, in accordance with Regulation 19 (1) of the 2014 NEMA EIA Regulations (as amended), for decision-making in terms of Regulation 20, however with a reduced 57-day timeframe (as the proposed projects fall within the REDZ 2, as explained above).

A.2 Project Team

In accordance with Regulation 12 (1) of the 2014 NEMA EIA Regulations (as amended), the Project Developer has appointed the Council for Scientific and Industrial Research (CSIR) to undertake the separate BA Processes in order to determine the biophysical, social and economic impacts associated with undertaking the proposed development.

The BA is being led by the Environmental Assessment Practitioner (EAP) and Project Leader, Paul Lochner. Paul Lochner has more than 26 years of experience in Environmental Assessment and management studies, primarily in the leadership and integration functions. This includes Strategic Environmental Assessments (SEAs), EIAs and Environmental Management Plans (EMPs). Paul has extensive experience in conducting Environmental Assessment and management processes across South Africa and internationally. Paul is a Registered EAP (2019/745) with the Environmental Assessment Practitioners Association of South Africa (EAPASA). He has been Project Leader on numerous renewable energy, ports and oil and gas related environmental studies and assessments. He has also authored several Guidelines, such as the Guideline for EMPs published in 2005 by the Western Cape government, and was lead author on the introductory "Overview of IEM" document for the DEAT IEM Series. He was also Project Leader for the Wind and Solar REDZs SEAs Phase 1 and 2, within which the proposed projects will take place.

Rohaida Abed, serves as the Project Manager, and is an EAP in the EMS group of the CSIR. She has 10 years of experience in the Environmental Management field, and has been involved in various transport infrastructure related projects as an Environmental Control Officer. She has also been involved in BAs and EIAs relating to renewable energy, port infrastructure and Bulk Liquid Storage facilities in the capacity of Project Manager. She also worked on the SEA for Gas Pipeline and EGI, which was commissioned by the National Departments of Environmental Affairs, Energy and Public Enterprises. She is a registered Professional Natural Scientist (400247/14) with the South African Council for Natural Scientific Professions (SACNASP).

Dhiveshni Moodley is the Project Officer on the BA and is an EAP Intern in the EMS group of the CSIR. She holds a MSc in Environmental Science from the University of KwaZulu-Natal and has experience in the research and consulting sectors. She also has experience in GIS and remote sensing applications.

Various specialists and additional members from the CSIR have contributed to these BAs. The team which is involved in this BA Process is listed in Table A.3 below.

Table A.3. Details of the BA Team

Name	Organisation	Role/ Specialist Study
CSIR Project Team		
Paul Lochner (<i>Registered EAP (2019/745)</i>)	CSIR	EAP and Project Leader
Rohaida Abed (<i>Pr.Sci.Nat.</i>)	CSIR	Project Manager
Dhiveshni Moodley (<i>Cand.Sci.Nat.</i>)	CSIR	Project Officer
Luanita Snyman-van der Walt (<i>Pr.Sci.Nat.</i>)	CSIR	Project Mapping
Lizande Kellerman (<i>Pr.Sci.Nat.</i>)	CSIR	Project Specialist
Specialists		
Johann Lanz (<i>Pr.Sci.Nat.</i>)	Private	Agricultural Compliance Statement
Quinton Lawson	Quinton Lawson Architect (QARC)	Visual Impact Assessment
Bernard Oberholzer	Bernard Oberholzer Landscape Architect (BOLA)	
Dr. Jayson Orton	ASHA Consulting	Heritage Impact Assessment (Archaeology, Cultural Landscape and Palaeontology)
Dr. John Almond	Natura Viva cc	
Simon Bundy (<i>Pr.Sci.Nat.</i>), Luke Maingard and Alex Whitehead (<i>Pr.Sci.Nat.</i>)	Sustainable Development Projects cc	Terrestrial Biodiversity and Species Impact Assessment
Simon Todd (<i>Pr.Sci.Nat.</i>)	3Foxes Biodiversity Solutions	Riverine Rabbit
Simon Bundy (<i>Pr.Sci.Nat.</i>), Luke Maingard and Alex Whitehead (<i>Pr.Sci.Nat.</i>)	Sustainable Development Projects cc	Aquatic Biodiversity and Species Impact Assessment
Chris van Rooyen and Albert Froneman (<i>Pr.Sci.Nat.</i>)	Chris van Rooyen Consulting	Avifauna Impact Assessment
Sandra Hill	Private	Socio-Economic Impact Assessment
Charl Muller	GEOSS South Africa (PTY) Ltd	Geohydrology Assessment
Lizande Kellerman (<i>Pr.Sci.Nat.</i>), Rohaida Abed (<i>Pr.Sci.Nat.</i>), Luanita Snyman-van der Walt (<i>Pr.Sci.Nat.</i>)	CSIR	Civil Aviation Site Sensitivity Verification
Lizande Kellerman (<i>Pr.Sci.Nat.</i>), Rohaida Abed (<i>Pr.Sci.Nat.</i>), Luanita Snyman-van der Walt (<i>Pr.Sci.Nat.</i>)	CSIR	Defence Site Sensitivity Verification
Technical Input		
Annebet Krige <i>Pr Eng</i>	Sturgeon Consulting	Traffic Impact Statement

A.3 Project Overview in terms of Energy Planning

As noted above, the proposed projects fall within the REDZ 2 (i.e. Komsberg REDZ) which was promulgated in GN 114 in February 2018. The REDZs represent areas where wind and solar PV development is being incentivised from resource, socio-economic and environmental perspectives. The Wind and Solar Phase 1 SEA identified REDZs in five provinces, namely the Eastern Cape, Western Cape, Northern Cape, Free State and North West. The BA Process is being undertaken instead of a full Scoping and EIA Process and will be subjected to a reduced decision-making timeframe.

In addition, five EGI Power Corridors were gazetted for implementation on 16 February 2018 in Government Gazette 41445, GN 113. The Gazette documented notice, given by the Minister of Environmental Affairs, of alternative procedures to be followed when applying for EA for large scale electricity transmission and distribution development activities, identified in terms of section 24(2)(a)

DRAFT BASIC ASSESSMENT REPORT: Basic Assessment for the Proposed Development of four 175 MW Solar Photovoltaic (PV) Facilities and associated Infrastructure (i.e. Hoek Doornen PV 1, Hoek Doornen PV 2, Hoek Doornen PV 3 and Hoek Doornen PV 4), near Touws River, Western Cape

of the NEMA in the identified Strategic Transmission Corridors (i.e. areas declared as geographical areas of strategic importance). Developers proposing to submit applications for EA for large scale electricity transmission infrastructure within any of the five gazetted Strategic Transmission Corridors, that trigger Listed Activity 9 of Listing Notice 2 of the 2014 NEMA EIA Regulations (as amended), or any other listed and specified activities that are necessary for the realisation of such infrastructure and facilities, would need to follow a BA Process, as opposed to a full Scoping and EIA Process. The proposed projects also fall within the Central EGI Corridor, one of the five EGI Corridors gazetted in February 2018. While Listed Activity 9 of Listing Notice 2 of the 2014 NEMA EIA Regulations (as amended) is not triggered by the proposed projects, the fact that the proposed projects fall within the Central EGI Corridor is still important as it indicates that the proposed project aligns with the strategic objectives of the country in terms of infrastructure placement.

Refer to Figure A.3 below which shows the location of the proposed project in relation to the REDZ 2 and Central EGI Corridor.

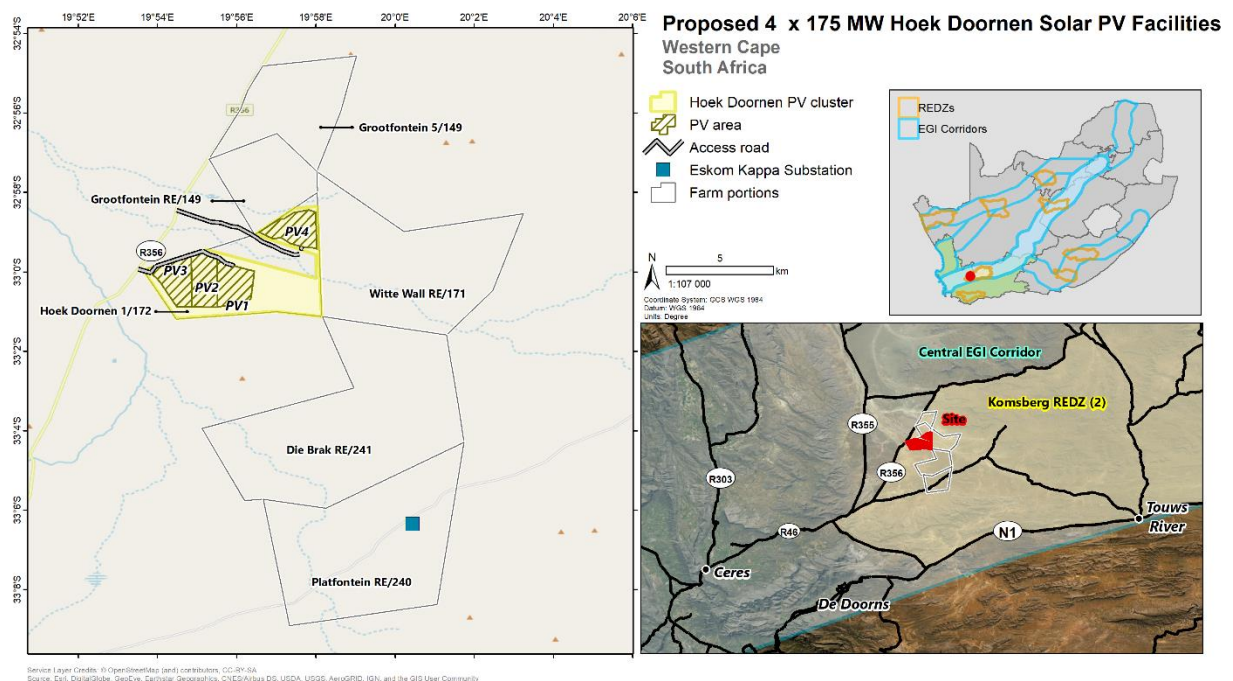


Figure A.3. Project Location in relation to the REDZ 2: Komsberg and Central EGI Corridor

A.4 Project Co-ordinates

The proposed Hoek Doornen PV 1, Hoek Doornen PV 2, Hoek Doornen PV 3 and Hoek Doornen PV 4 projects will take place on the farm portions indicated in Table A.4.

Table A.4. Affected Farm Portion Details

Farm Name	21 Digit Code	Parcel Number	Centroid: Decimal Degrees X	Centroid: Decimal Degrees Y
PV Facilities – Hoek Doornen PV 1, Hoek Doornen PV 2, Hoek Doornen PV 3, and Hoek Doornen PV 4				
Portion 1 of Hoek Doornen Farm Number 172	C0190000000017200001	1/172	19.938936	-33.000379
Access Roads to the Hoek Doornen PV 1, Hoek Doornen PV 2, Hoek Doornen PV 3, and Hoek Doornen PV 4				
Remainder of Karreekolk Farm Number 174	C0190000000017400000	174	19.885245	-32.96838
Portion 1 of Hoek Doornen Farm Number 172	C0190000000017200001	1/172	19.938936	-33.000379

The co-ordinates of the boundary points of the project sites for Hoek Doornen PV 1, Hoek Doornen PV 2, Hoek Doornen PV 3 and Hoek Doornen PV 4 are detailed in Table A.5, Table A.6, Table A.7 and Table A.8 respectively. Maps corresponding to the co-ordinate points are indicated in Figure A.4, Figure A.5, Figure A.6 and Figure A.7 respectively. Refer to Appendix A for the co-ordinates of the access road. The mid-points of the proposed on-site substations are noted below:

- Hoek Doornen PV 1: 32° 59' 38.424" S; 19° 54' 48.524" E
- Hoek Doornen PV 2: 32° 59' 40.403" S; 19° 55' 27.528" E
- Hoek Doornen PV 3: 32° 58' 3.560" S; 19° 56' 14.658" E
- Hoek Doornen PV 4: 32° 58' 3.630" S; 19° 56' 27.839" E

Table A.5. Co-ordinate Points along the boundary of Hoek Doornen PV 1

Point	Decimal Degrees		Degrees, Minutes, Seconds	
	Latitude (Y)	Longitude (X)	Latitude (S)	Longitude (E)
HK1-1	-32.993875	19.92502	32° 59' 37.951" S	19° 55' 30.072" E
HK1-2	-33.014731	19.925253	33° 0' 53.031" S	19° 55' 30.910" E
HK1-3	-33.013318	19.935544	33° 0' 47.946" S	19° 56' 7.959" E
HK1-4	-33.011431	19.939251	33° 0' 41.151" S	19° 56' 21.304" E
HK1-5	-32.99969	19.940769	32° 59' 58.882" S	19° 56' 26.767" E
HK1-6	-32.996275	19.928481	32° 59' 46.591" S	19° 55' 42.532" E

Table A.6. Co-ordinate Points along the boundary of Hoek Doornen PV 2

Point	Decimal Degrees		Degrees, Minutes Seconds	
	Latitude (Y)	Longitude (X)	Latitude (S)	Longitude (E)
HK2-1	-32.992856	19.914177	32° 59' 34.281" S	19° 54' 51.037" E
HK2-2	-33.014754	19.914439	33° 0' 53.116" S	19° 54' 51.980" E
HK2-3	-33.014731	19.925253	33° 0' 53.031" S	19° 55' 30.910" E
HK2-4	-32.993875	19.92502	32° 59' 37.951" S	19° 55' 30.072" E
HK2-5	-32.992873	19.921782	32° 59' 34.341" S	19° 55' 18.416" E

Point	Decimal Degrees		Degrees, Minutes Seconds	
	Latitude (Y)	Longitude (X)	Latitude (S)	Longitude (E)
HK2-6	-32.991408	19.919105	32° 59' 29.070" S	19° 55' 8.777" E

Table A.7. Co-ordinate Points along the boundary of Hoek Doornen PV 3

Point	Decimal Degrees		Degrees, Minutes Seconds	
	Latitude (Y)	Longitude (X)	Latitude (S)	Longitude (E)
HK3-1	-32.997636	19.899304	32° 59' 51.489" S	19° 53' 57.496" E
HK3-2	-33.000430	19.897201	33° 0' 1.548" S	19° 53' 49.922" E
HK3-3	-33.014665	19.908126	33° 0' 52.793" S	19° 54' 29.254" E
HK3-4	-33.014754	19.914439	33° 0' 53.116" S	19° 54' 51.980" E
HK3-5	-32.992856	19.914177	32° 59' 34.281" S	19° 54' 51.037" E

Table A.8. Co-ordinate Points along the boundary of Hoek Doornen PV 4

Point	Decimal Degrees		Degrees, Minutes Seconds	
	Latitude (Y)	Longitude (X)	Latitude (S)	Longitude (E)
HK4-1	-32.977804	19.951322	32° 58' 40.095" S	19° 57' 4.760" E
HK4-2	-32.98329	19.942739	32° 58' 59.843" S	19° 56' 33.860" E
HK4-3	-32.986124	19.948439	32° 59' 10.048" S	19° 56' 54.381" E
HK4-4	-32.985650	19.952085	32° 59' 8.338" S	19° 57' 7.507" E
HK4-5	-32.987885	19.955496	32° 59' 16.385" S	19° 57' 19.787" E
HK4-6	-32.989488	19.960925	32° 59' 22.157" S	19° 57' 39.330" E
HK4-7	-32.990386	19.967023	32° 59' 25.389" S	19° 58' 1.284" E
HK4-8	-32.974897	19.966493	32° 58' 29.630" S	19° 57' 59.375" E
HK4-9	-32.974039	19.96363	32° 58' 26.540" S	19° 57' 49.069" E
HK4-10	-32.975175	19.957164	32° 58' 30.630" S	19° 57' 25.791" E

DRAFT BASIC ASSESSMENT REPORT: Basic Assessment for the Proposed Development of four 175 MW Solar Photovoltaic (PV) Facilities and associated Infrastructure (i.e. Hoek Doornen PV 1, Hoek Doornen PV 2, Hoek Doornen PV 3 and Hoek Doornen PV 4), near Touws River, Western Cape

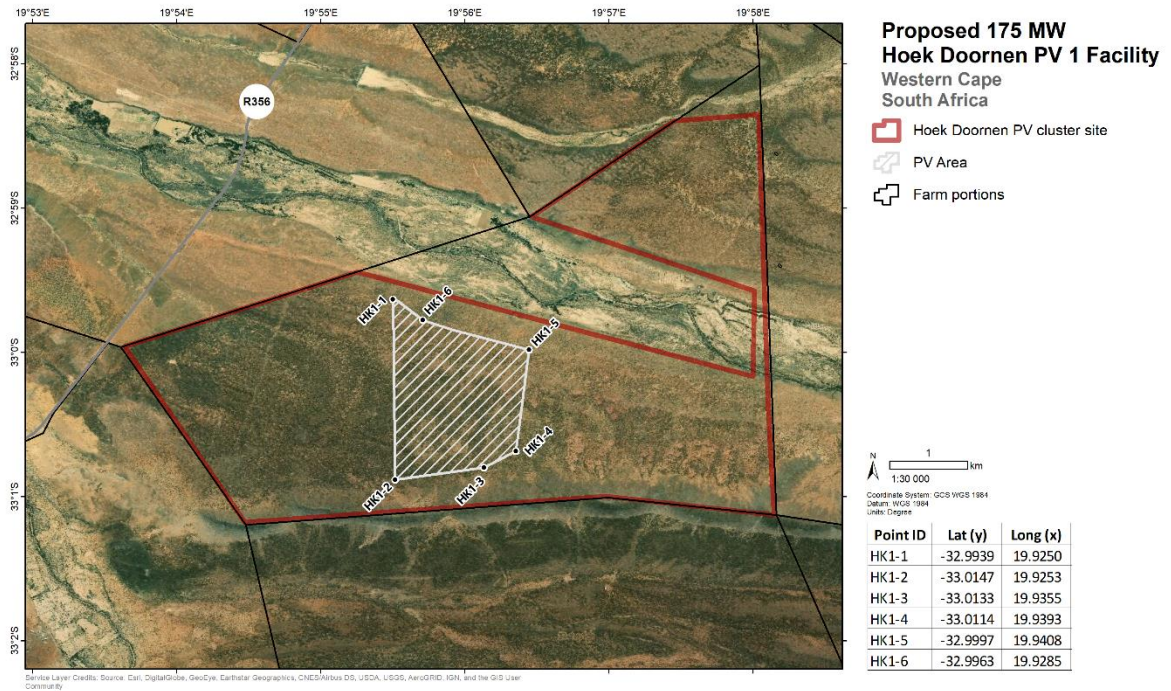


Figure A.4. Hoek Doornen PV 1 Co-ordinate Point Map

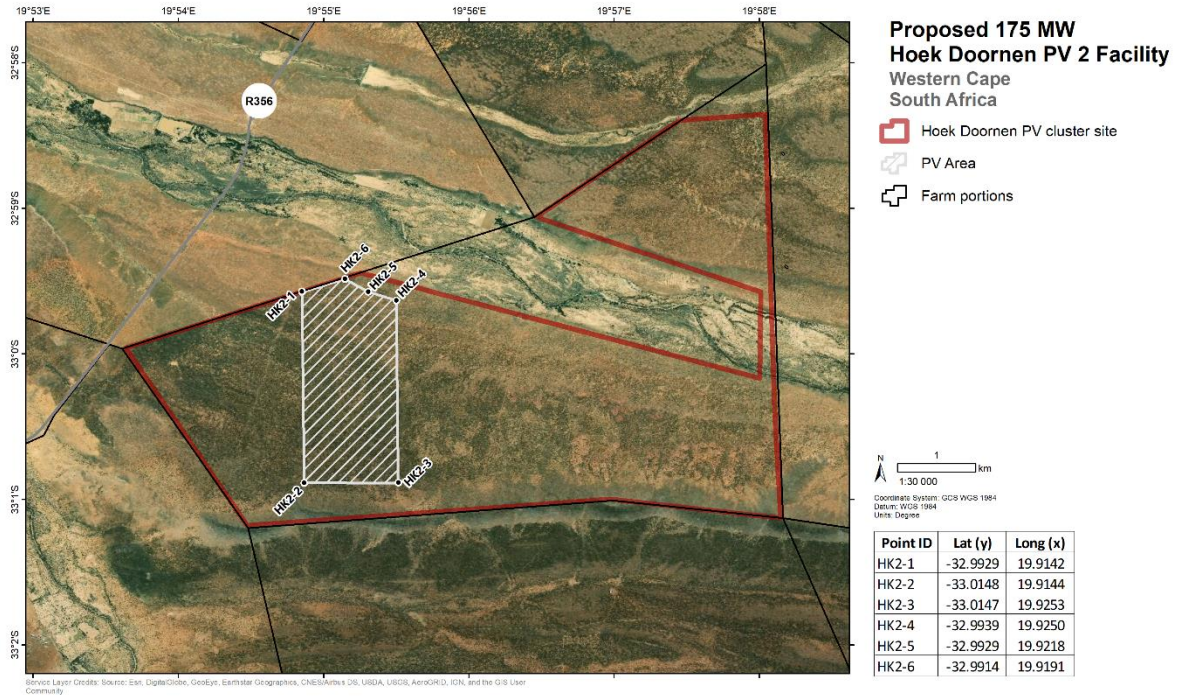


Figure A.5. Hoek Doornen PV 2 Co-ordinate Point Map

DRAFT BASIC ASSESSMENT REPORT: Basic Assessment for the Proposed Development of four 175 MW Solar Photovoltaic (PV) Facilities and associated Infrastructure (i.e. Hoek Doornen PV 1, Hoek Doornen PV 2, Hoek Doornen PV 3 and Hoek Doornen PV 4), near Touws River, Western Cape

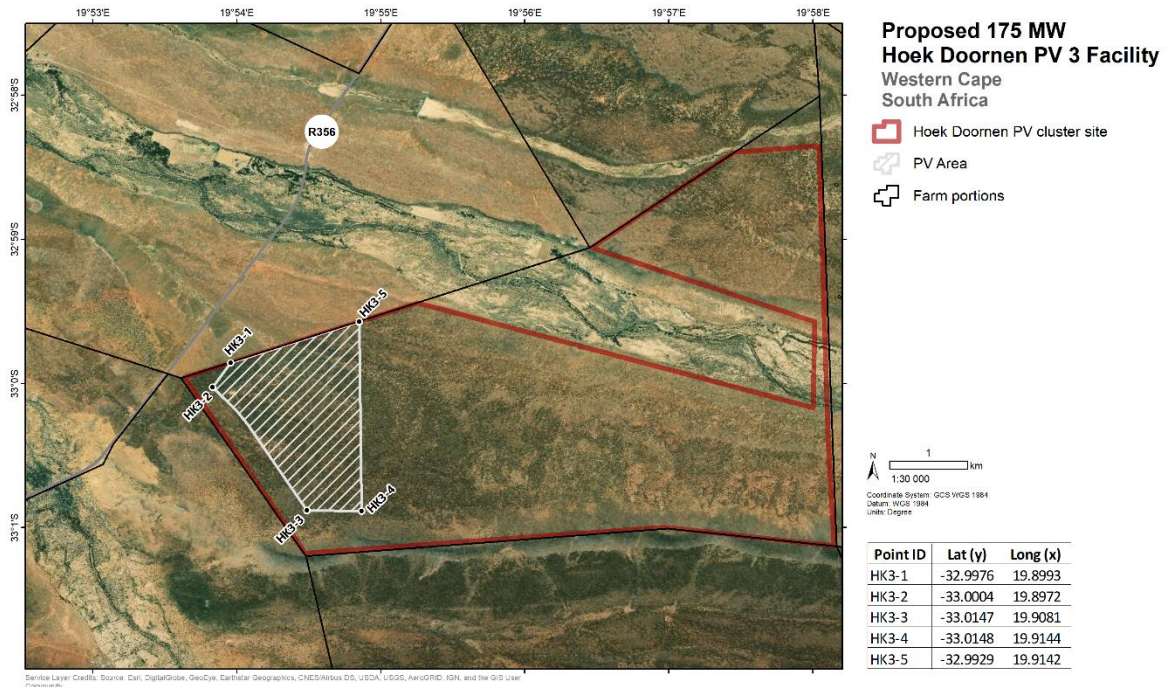


Figure A.6. Hoek Doornen PV 3 Co-ordinate Point Map

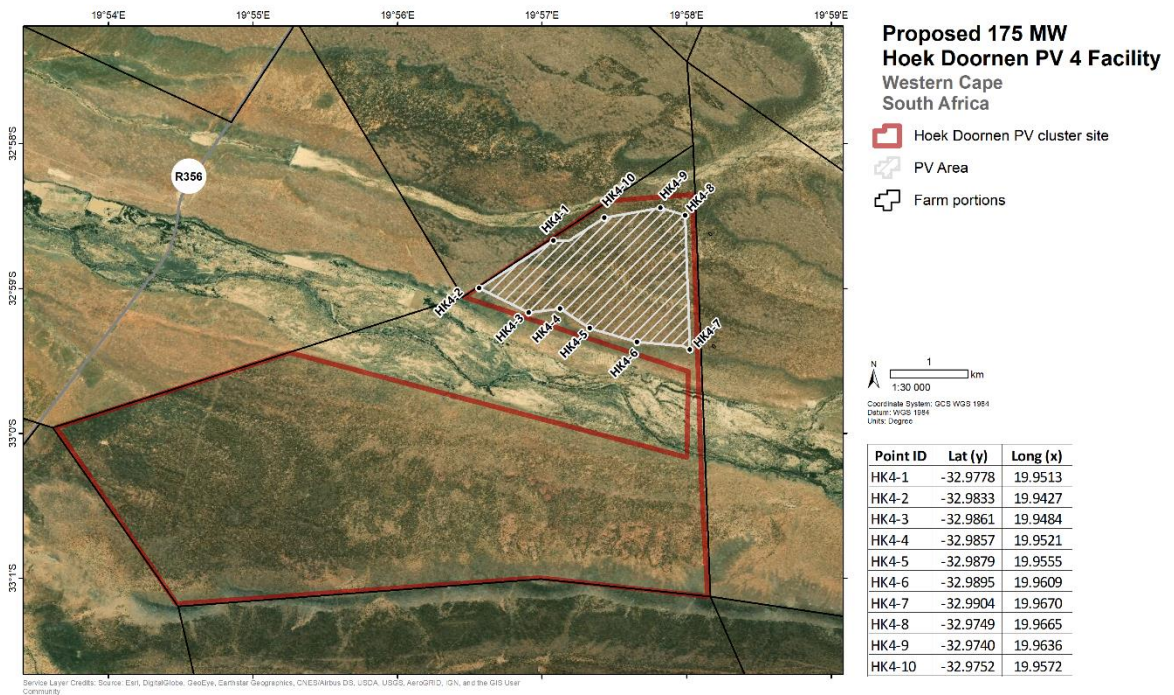


Figure A.7. Hoek Doornen PV 4 Co-ordinate Point Map

A.5 Project Description – Hoek Doornen PV 1 – PV 4

Each proposed solar PV facility will consist of the components listed below in Table A.9 and will each be developed with a possible maximum installed capacity of 175 MW of electricity from PV solar energy.

The technical information on these components are also discussed within this sub-section. It is however important to note at the outset that the exact specifications of the proposed project components will be determined during the detailed engineering phase (subsequent to the issuing of EAs, should such authorisations be granted for the proposed projects) but that the information provided below is seen as the worst-case scenario for the project. The information presented in Table A.9 applies to Hoek Doornen PV 1, Hoek Doornen PV 2, Hoek Doornen PV 3 and Hoek Doornen PV 4 i.e. the project components are identical and apply to all projects, except where specified.

Table A.9. Description of the Project Components for Hoek Doornen PV 1, Hoek Doornen PV 2, Hoek Doornen PV 3 and Hoek Doornen PV 4

Component	Description
Solar Field	
Type of Technology	PV Technology
Generation Capacity	175 MW
PV Panel Structure (with following possible tracking and mounting systems): <ul style="list-style-type: none"> ▪ Single Axis Tracking structures (aligned north-south); ▪ Fixed Axis Tracking (aligned east-west); ▪ Dual Axis Tracking (aligned east-west and north-south); ▪ Fixed Tilt Mounting Structure; or ▪ Bifacial Solar Modules. 	Height: 10 m (maximum)
Area of PV Array	Footprint: Approximately 250 ha
Total Surface Area to be covered (including all associated infrastructure, and main access roads to site)	Footprint: Approximately 260 ha
Building Infrastructure	
Offices	Height: 7 m (maximum) Footprint: 1 000 m ² (maximum)
Operational and Maintenance Control Centre	Height: 7 m (maximum) Footprint: 500 m ²
Warehouse/Workshop	Height: 7 m (maximum) Footprint: 500 m ²
Ablution Facilities	Height: 7 m (maximum) Footprint: 50 m ²
Inverter/Converter Stations	Height: 2.5 m to 7 m (maximum) Footprint: 2 500 m ²
On-site Substation/Switching Station and Building	Height: 7 - 10 m Footprint: 20 000 m ² (maximum)
Guard Houses	Height: 3 m Footprint: 40 m ²
Associated Infrastructure	
33 kV internal power lines/underground cables	Height: 9 m if aboveground Depth: Maximum depth of 1.6 m if

Component	Description
	underground
Battery Energy Storage Systems	Technology: Lithium Ion Battery Area: Up to 8 hectares within the laydown area Height: Up to 5 – 10 m
Underground low voltage cables or cable trays	Depth: Maximum depth of 1.4 m if underground
Access roads	Width: Ranging between 4 - 8 m
Internal gravel roads	Width: Approximately 4 – 5 m
Fencing around the PV Facility Perimeter	Type: Palisade or mesh or fully electrified Height: 2 m to 3 m
Storm water channels	Details to be confirmed once the Engineering, Procurement and Construction (EPC) contractor has been selected and the design is finalised. A detailed storm water management plan would need to be developed.
Work area during the construction phase (i.e. laydown area)	Footprint: Maximum 13 ha (which will include the BESS)

The **separate** BA Process for the EGI (**i.e. Report 4: EGI to support the PV Facilities**) addresses the following infrastructure to support each of the PV Facilities:

- Nine 132 kV overhead power lines to connect to the existing Eskom Kappa Substation located within a corridor of approximately 300 m wide;
- Service road of approximately 4 m wide below the power lines;
- Game fences along the power line routes to fence off the servitudes across the farms Witte Wall and Die Brak;
- Nine on-site substations and/or a switching substations (the relevant section that will be transferred from the Independent Power Producer); and
- Associated electrical infrastructure at the Eskom Kappa Substation (including but not limited to feeders, Busbars, new transformer bay (up to 500 MVA) and extension to the platform at the Eskom Kappa Substation).

As explained above, each of the nine solar PV facilities will have an on-site substation and a 132 kV power line that will connect the proposed facility to the Eskom Kappa Substation. This will ensure that each project (should it receive positive EA), is a viable stand-alone project. This approach is based on the worst case scenario (i.e. assessment of nine 132 kV power lines), which has been assessed in the separate BA Process that deals with the EGI to support the PV Facilities (i.e. Report 4: EGI). It has also been structured accordingly to meet the requirements of the Renewable Energy Independent Power Producer Programme (REIPPPP) which requires separate EAs. However, in terms of the best case scenario, the number of power lines may be reduced, if all nine of the solar PV facilities receive positive EAs, as well as preferred bidder status in terms of the REIPPPP (i.e. the issuing of a Power Purchase Agreement (PPA) from the Department of Mineral Resources and Energy (DMRE)) or a similar procurement process. Should all nine solar PV facilities materialise from a construction perspective, then Veroniva will not construct nine separate power lines (and service roads) connecting each solar facility to the Kappa Substation. Instead, Veroniva will then opt to construct three to four 132 kV power lines that connect to all the proposed facilities to the Kappa Substation, however this is also subjected to the requirements of Eskom. It is necessary to assess nine separate

power lines as part of the separate BA Process (i.e. Report 4: EGI) because of the uncertainties of the requirements of the REIPPPP, as well as the uncertainties around whether the projects will receive preferred status, and if so, which one will receive it first and be constructed first. Additional detail is provided in the separate BA Report (i.e. Report 4: EGI).

A description of the key components of the proposed projects is described below (they apply to the Hoek Doornen PV 1, Hoek Doornen PV 2, Hoek Doornen PV 3 and Hoek Doornen PV 4 projects).

A.5.1 Solar PV Facilities

As noted above, the total footprint of each solar PV facility is estimated to be approximately 250 hectares (ha). This will include the development of the solar field, buildings and associated infrastructure, as detailed above. With access roads, each PV Facility will cover an area of approximately 260 ha. The exact number of solar panels arrays, confirmation of the foundation type and detailed design will follow as the development progresses but a preliminary site layout plan has been included in Appendix B of this report.

- **PV Modules**

The smallest unit of a PV installation is a cell. A number of cells form a module, and several modules cumulatively form the arrays (Figure A.8). An example of a Solar PV Facility is provided in Figure A.9.




Figure A.8. Components of the Proposed PV Installation

Modules are arranged into strings that form the solar field, and are installed on racks which are made of aluminium or galvanised steel. Foundations will likely be drilled and concreted into the ground. The entire structure is not expected to exceed 10 m in height (measured from the ground), which is considered the worst-case. This system may be fixed, or may track the movement of the sun, either by adopting Fixed Axis Tracking (aligned east-west), Single Axis Tracking (aligned north-south), Dual Axis Tracking (aligned east-west and north-south), Fixed Tilt Mounting Structures or Bifacial Solar Modules as explained above. Bifacial panels can be up to 20 - 40 % more effective since it also utilises solar radiation reflected from the surfaces onto the rear side of the panels. The tracker design will be confirmed during the detailed engineering phase. The facility illustrations included in Appendix B are based on the tracker rows running from North to South, with east-west tracking.



Figure A.9. Example of PV Technology (DEFF, 2019)

▪ **Electrical Infrastructure within the PV Facility**

• **Converters/Inverters, Low Voltage Cables, and Medium Voltage Cables**

As mentioned above, the solar arrays are typically connected to each other in strings, which are in turn connected to converters/inverters that convert DC to AC. Appendix B of the BA Report includes a facility illustration and example of a typical converter/inverter station. Each converter/inverter station is expected to range from 2.5 m to 7 m in height; with a footprint of approximately 2500 m².

The strings will be connected to the converter/inverter stations by low voltage underground (internal) DC cables (to a maximum depth of 1.4 m) or cable trays. Power from the converter/inverter stations will be collected in medium voltage transformers through underground (internal) AC cables, cable trays or AC cables which will be below ground or pole-mounted depending on voltage level and site conditions.

The inverter stations will in turn be connected to the proposed on-site substations, via medium voltage (33 kV) internal underground cables or above ground power lines. It is highly unlikely that above ground 33 kV power lines will be utilised due to the shading created to the PV plant from the overhead lines. However, if overhead 33 kV power lines are considered as an option, it will be approximately 9 m high utilising a standard monopole design. It is more likely that the 33 kV internal cables will be underground to a maximum depth of 1.6 m. This has also been recommended by the Avifaunal Specialist (as discussed in Section D of this BA Report).

The 33 kV cables or power lines will increase the voltage and transmit the power produced via four 132 kV overhead power lines (for the Hoek Doornen PV 1, PV 2, PV 3 and PV 4 projects) into the national grid system via the Eskom Kappa Substation (which is discussed and assessed as part of the separate BA Process (i.e. Report 4: EGI)).

• **On-site Substations**

The proposed project will also include four on-site substations and/or a switching substations collectively (i.e. one for Hoek Doornen PV 1, one for Hoek Doornen PV 2, one for Hoek Doornen PV 3 and one for Hoek Doornen PV 4). The on-site substations will range from 7 – 10 m in height, with a

maximum footprint of 20 000 m². Appendix B of the BA Report includes a facility illustration and example of a typical on-site substation. There is also the requirement for the installation of a lightning mast within the substation yards, which will not be higher than 21 m.

It is important to note that all high voltage infrastructure leading up to the Point of Connection (i.e. The Project Applicant's section of the proposed on-site substations) will be covered by the BA for the PV Facilities (Groups 1 – 3 BA Reports (i.e. this report for Hoek Doornen)). High voltage infrastructure extending from the Point of Connection (i.e. Eskom's section of the proposed on-site substations) up to the line bay at the Eskom Kappa Substation may be handed over to Eskom and will be covered in the BA for the EGI to support the PV Facilities (i.e. Group 4 BA Report)).

▪ **Lithium Ion BESS's**

The proposed project will also include four Lithium Ion BESS's collectively (i.e. one for Hoek Doornen PV 1, one for Hoek Doornen PV 2, one for Hoek Doornen PV 3 and one for Hoek Doornen PV 4). The proposed BESS will each cover an area of up to 8 hectares within the laydown area (approximately 13 ha each) (i.e. no vegetation will be removed specifically for the BESS) and a height of up to 5 – 10 m. There is also the requirement for the installation of a lightning mast within the BESS areas, which will not be higher than 21 m. The BESS will be pre-assembled and delivered to site for placement as per specifications of the supplier. It is proposed that the BESS would be housed in containers, with and associated operational, safety and control infrastructure. The BESS will be a sealed unit and will remain sealed during operations. The BESS's will be located adjacent to the on-site substations.

Lithium Ion batteries are solid state batteries that consist of multiple battery cells that are assembled together to form modules. Each cell contains a positive electrode, a negative electrode and an electrolyte. A module may consist of several cells working in conjunction. The negative electrode for lithium-ion cell is typically carbon. The positive electrode can be lithium iron phosphate or a lithium metal oxide. The electrolyte is usually a lithium salt dissolved in an organic solvent. Appendix B of the BA Report includes a facility illustration and example of a typical Lithium Ion BESS.

A Lithium Ion BESS is different to a Redox Flow Battery (RFB), where the energy is stored in two chemical components, which are dissolved in a liquid to form electrolytes, which in turn are stored in above-ground storage tanks which contain the positive and negative electrolytes separately. Examples of electrolytes for RFB's include Hydrochloric Acid and Sulphuric Acid, which are considered as dangerous goods in terms of the 2014 NEMA EIA Regulations. The risk of spillage tends to be higher for an RFB than a Lithium Ion BESS. Solid State Batteries carry less of a potential risk to the environment in terms of potential spillages. Furthermore, the risk of spillage from Lithium Ion BESS is remote due to the sealed state of the battery, as opposed to the storage tanks of RFB's, which may be subjected to leaks or spills during the replacement or blending of the electrolyte or during transport of the battery to and from site.

The supplier of the BESS will be confirmed during the detailed design, however the associated impacts and management measures have been captured in Section D of this BA Report, as well as the EMPr included in Appendix G.

The inclusion of the battery storage was discussed with the DEFF during the pre-application meeting that took place on 25 August 2020 (as captured in Appendix H of this BA Report). Based on discussions with the DEFF at the pre-application meeting, as well as in-depth discussions with the DEFF on various previous occasions, it has been confirmed that Lithium Ion BESS's are not classified as containers or structures for the development and related operation of facilities or infrastructure, for the storage, or for the storage and handling, of a dangerous good. Hence, listed activities pertaining

to this aspect in the 2014 NEMA EIA Regulations (as amended) do not apply. In addition, further discussions were held with the DEFF, including the DEFF Interpretation Query (IQ) Directorate, in November and December 2020, when it was again confirmed that the Lithium Ion BESS can be included as part of the current Applications for EA. A guidance document is being compiled by the DEFF regarding the inclusion of BESS in Applications for EA.

Battery storage offers a wide range of advantages to South Africa including electricity supply reliability and quality improvement. The main purpose of the BESS is to mitigate intermittency of solar PV energy by storing and dispatching of electricity when needed i.e. to contribute to the grid 24 hours/day, during peak demand at night or during power outages. In essence, this technology allows renewable energy to enter the completely independent power generation market.

▪ **Internal Roads**

Internal roads will also be constructed within the footprint of the PV Facilities. The internal roads are expected to be composed of gravel and extend approximately 4 m to 5 m wide. The total internal road length is estimated at approximately 16 km per 175 MW PV plant. The total internal road length may vary slightly, depending on the final design. A perimeter road will also be constructed along the boundary of each proposed PV plant, which will extend approximately 2.5 m wide.

▪ **External Access Roads**

The Traffic Impact Statement (Appendix I of the BA Report) states that existing road infrastructure is well developed in the area and thus well connected to surrounding major centres via regional routes. The combination of national roads and first and second order roads provides good inter- and intra-regional accessibility. According to the Western Cape Government Road Network Information System (RNIS), the paved main roads in the vicinity of the proposed PV plants are in a fair to poor condition. Road freight, transport, specifically heavy vehicle transport, significantly contributes to the deterioration of main road surfaces and maintenance of these roads is not always adequate. The main gravel roads are in good to fair condition.

The proposed project sites can be accessed via the R356 (i.e. Main Road (MR) 319) and existing, private gravel roads (unnamed farm roads). Access to the Hoek Doornen PV 1, Hoek Doornen PV 2 and Hoek Doornen PV 3 solar PV facilities is proposed from an existing access road at KM point 78.00 on the MR319. Access to the Hoek Doornen PV 4 facility will be at KM point 74.84 along MR319. The existing gravel roads run on the Remainder of Karreekolk Farm 174 (C0190000000017400000) and Portion 1 of Hoek Doornen Farm 172 (C0190000000017200001). The existing gravel roads will be widened and upgraded for the proposed projects, with a width ranging between 4 – 8 m. The total length of the access road to the Hoek Doornen PV 1, Hoek Doornen PV 2 and Hoek Doornen PV 3 project sites is approximately 4 km; whilst that to the Hoek Doornen PV 4 project site extends approximately 6 km (portions of which leading to the PV Facilities are considered new road). Exact specifications of the widening and upgrading of the unnamed farm gravel road will be confirmed during the detailed design phase.

The MR319 is a 6.0 m gravel road within a 25.0 m road reserve and connects with the R355 (Main Road 316) to the south-west and traverses the Northern Cape Provincial boundary in the east to connect with the R354. The distance of gravel road from the connection with the R355 to the entrance to the Hoek Doornen PV 1, Hoek Doornen PV 2 and Hoek Doornen PV 3 site is approximately 29 km. The distance of gravel road from the connection with the R355 to the entrance to the Hoek Doornen PV 4 site is approximately 32 km. MR319 can be classified as a Rural Class 3 Minor Arterial for which

the Western Cape Government is the controlling authority. Figure A.10 provides an indication of the MR319.



Figure A.10. Condition of the MR 319 / R356 to be used to access the site

The Traffic Impact Statement (Appendix I of the BA Report) notes that it is anticipated that the imported components required for the solar plants will arrive at the Port of Saldanha or Port of Cape Town. Research indicates that the distances and travelling times from the Port of Saldanha and Cape Town Harbour are very similar.

There is a farm access road currently running through the site for Hoek Doornen PV 4. This road will be re-routed as part of the project. Two options are being considered in the design for the re-routing. Refer to Appendix A of this BA Report for detailed maps.

- **Panel Maintenance and Cleaning Area**

During the operational phase, the accumulation of dust on solar panels generally negatively influences the productivity of solar facilities. As such the panels require regular cleaning. It is proposed that panel cleaning will take place quarterly; however, this may be revised should the site conditions warrant more frequent cleaning. A dedicated panel maintenance and cleaning area will be required on site during the operational phase.

- **Storm water**

The following design principles are proposed to manage storm water overland flow and mitigate erosion:

- The area where the solar panels will be installed will not be cleared. The vegetation will only be trimmed and the panels will be installed on steel supporting structures above the height of the vegetation;
- The internal plant roads are proposed to be constructed level with the natural ground level to prevent the channelization of the surface water. This will also prevent concentrated surface runoff erosion;
- For the scattered small ridges that have localized steeper gradients it is proposed that localized storm water cut-off channels be implemented above the areas only when evidence of erosion is observed at the natural state (prior to construction);
- Run-off needs to be managed and controlled to the natural riverbed with suitable lining and gabion structures; and
- At loading areas and building structures, allowance will be made to minimize any erosion that might occur. This can be achieved by placing vegetated grass blocks on the verges of these hardened areas to limit flow velocity and to assist with the recharge of the water table.

Therefore, the existing rainfall and storm water runoff characteristics will not be changed with the construction should the proposed design principles be implemented. The solar panels will not replace the vegetated area and thus storm water runoff is not increased due to the proposed PV development.

Details of storm water management are to be confirmed once the Engineering, Procurement and Construction (EPC) contractor has been selected and the design is finalised. It is proposed that a detailed storm water management plan be developed during the detailed design phase. Recommendations for the management of storm water are discussed in Section D of this BA Report and Appendix G (the EMPr).

- **Building Infrastructure**

The solar field will require on-site buildings, including the following:

- Offices (maximum height 7 m and footprint of 1000 m²);
- Operational and maintenance control centre (maximum height 7 m and footprint 500 m²);
- Warehouse/workshop for storage of equipment (maximum height 7 m and footprint 500 m²);
- Ablution facilities (maximum height 7 m and footprint 50 m²);
- Converter/inverter stations (height from 2.5 m to 7 m (maximum) and footprint 2500 m²);
- On-site substation building (height of 7 m to 10 m, with an overall footprint 20 000 m²); and
- Guard Houses / security enclosures (height 3 m, footprint 40 m²).

A laydown area with a maximum footprint of 13 ha will also be constructed.

A.6 Overview of the Project Development Cycle

The project can be divided into the following three main phases:

- Construction Phase;
- Operational Phase; and
- Decommissioning Phase.

Each activity undertaken as part of the above phases may have environmental impacts and, where applicable, has therefore been assessed by the specialist studies (summarised in Section D and full studies included Appendix C of this BA Report).

A.6.1 Construction Phase

The construction phase will take place subsequent to the issuing of EAs from the DEFF and a successful bid in terms of the REIPPPP (i.e. the issuing of a PPA from the DMRE). The construction phase for the proposed project is expected to extend 12 to 14 months.

The main activities that will form part of the construction phase per PV project are:

- Removal of vegetation for the proposed infrastructure, where necessary;
- Excavations for infrastructure and associated infrastructure;
- Establishment of a laydown area for equipment;
- Stockpiling of topsoil and cleared vegetation, where necessary;
- Creation of employment opportunities;
- Transportation of material and equipment to site, and personnel to and from site; and
- Construction of the solar field, and additional infrastructure.

A.6.2 Operational Phase

The following activities will occur during the operational phase per PV project:

- The generation of electricity from the proposed solar facility; and
- Maintenance of the solar field and associated infrastructure.

During the life span of the proposed projects (approximately 20 years each), on-going maintenance will be required on a scheduled basis.

A.6.3 Decommissioning Phase

The main aim of decommissioning is to return the land to its original, pre-construction condition. Should the unlikely need for decommissioning arise (i.e. if the actual solar facilities become outdated or the land needs to be used for other purposes), the decommissioning procedures will be undertaken in line with the EMP and the sites will be rehabilitated and returned to the pre-construction state.

A.7 Socio-Economic

A.7.1 Employment during Construction

During the construction phase, both skilled and unskilled temporary employment opportunities will be created. It is difficult to specify the actual number of employment opportunities that will be created at this stage; however, between 90 and 150 skilled and 400 and 460 unskilled employment opportunities are expected to be created during the construction phase per project. It should be noted that the employment opportunities provided in this report are estimates and is dependent on the final engineering design and the REIPPPP Request for Proposal provisions at that point in time.

A.7.2 Employment during Operations

Approximately 20 skilled and 40 unskilled employment opportunities will be created over the 20-year lifespan of the proposed facility, per project. These unskilled jobs will be linked to services such as panel cleaning, maintenance and security.

Employment opportunities to be created during the operational phase equate to approximately 4 800 person months (for skilled opportunities) and approximately 9 600 person months (for unskilled opportunities) per project over the 20-year plant lifespan.

A.7.3 Socio-Economic Investment and Development

The Applicants will ultimately own the projects, if successful, and will compile an Economic Development Plan which will be compliant with REIPPPP requirements and will inter alia set out to achieve the following:

- Create a local community trust or similar (as required by REIPPPP) which has an equity share in the project life to benefit historically disadvantaged communities;
- Initiate a skills development and training strategy to facilitate future employment from the local community;
- Give preference to local suppliers for the construction of the facility; and
- Support local community upliftment projects and entrepreneurship through socio-economic and enterprise development initiatives.

A.8 Traffic Generation

As noted above, in terms of traffic generation, a Traffic Impact Statement, as technical input for this BA, has been commissioned and included in Appendix I of this BA Report. The types of materials and equipment that will need to be transported to site during the construction phase include the following:

- Building materials will be transported by single-unit trucks within the road freight limitations of South Africa;
- Solar panels, frames and inverters will be transported in 40-foot-long containers (which have exterior dimensions of 12.19 m long x 2.44 m wide x 2.59 m high) on double axle trucks within the road freight limitations of South Africa.
- Workers from the surrounding area will be transported by taxi/bus/shuttle or private car.
- Transformers will be transported by abnormal load trucks for which a permit will need to be applied for in terms of Section 81 of the National Road Traffic Act and authorisation needs to be obtained from the relevant road authorities to modify the road reserve to accommodate turning movements at intersections.

During the construction, operational and decommissioning phases, the following number of daily trips per 175 MW solar PV plant have been calculated:

- **Construction Phase: Total 46 Daily Trips**
 - 2 daily double-axle trips for the transportation of solar panels;
 - 15 daily light load trips for the transportation of construction materials;
 - 8 daily bus trips for the transportation of construction labour;
 - 20 daily bakkie trips for the transportation of contractor staff; and
 - 1 daily water truck trip for water requirements during the construction phase (i.e. 355 000 litres per month).

▪ **Operational Phase: Total 9 Daily Trips**

- 6 daily light load truck trips for the transportation of staff and equipment;
- 1 daily single axle truck trips for the transportation of required materials during operations (conservative assumption as 1-2 small single-axle trucks will visit the site on a weekly basis); and
- 2 daily water truck trips for water requirements during the operational phase (i.e. between 5 million and 8 million litres of water will be required for cleaning the solar panels and for potable water requirements per year).

▪ **Decommissioning Phase: 46 Daily Trips**

- 2 daily double-axle trips for the transportation of solar panels;
- 15 daily light load trips for the transportation of materials;
- 8 daily bus trips for the transportation of decommissioning labour;
- 20 daily bakkie trips for the transportation of contractor staff; and
- 1 daily water truck trip for water requirements during the decommissioning phase (i.e. assumed at 355 000 litres per month).

In a rural environment, the **peak hour trips** constitute approximately **20 % to 40% of the daily traffic**. This relates to approximately **9 to 18** additional daily peak hour trips on the road network during the **construction and decommissioning phases**; and **2 to 4** additional daily peak hour trips on the road network during the **operational phase**, which will have an insignificant traffic impact on the surrounding road network.

Refer to Figure A.11 for an illustration of the total number of daily trips for one 175 MW PV project, as well as the peak hour trips during the construction, operational and decommissioning phases.

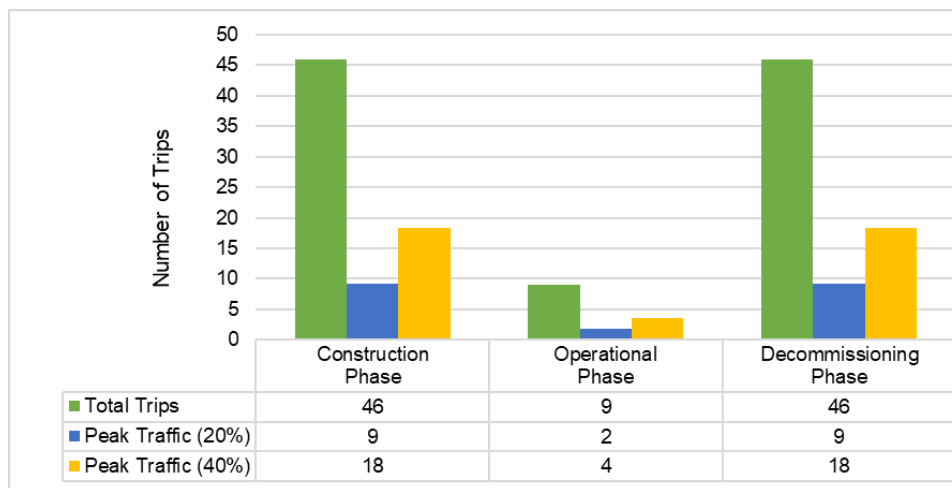


Figure A.11. Total Daily Trips for 1 * 175 MW PV Facility, and Peak Hour Trips

Should construction of the four PV plants (Hoek Doornen PV 1, Hoek Doornen PV 2, Hoek Doornen PV 3 and Hoek Doornen PV 4) commence at exactly the same time, the cumulative daily trips that can be anticipated are summarised below in Table A.10. The daily trip generation rates will relate to approximately **37 to 74 additional daily peak hour trips** on the road network during the **construction and decommissioning phase** and **7 to 14 additional daily peak hour trips** on the road network during the **operational phase**.

Table A.10. Total Daily Trips for the Witte Wall, Grootfontein and Hoek Doornen PV Projects

Phase	DAILY TRIPS			
	2 * 175 MW Facilities (i.e. Hoek Doornen PV 1, Hoek Doornen PV 2, Hoek Doornen PV 3 and Hoek Doornen PV 4)	3 * 175 MW Facilities (i.e. Grootfontein PV 1, PV 2 and PV 3)	4 * 175 MW Facilities (i.e. Hoek Doornen PV 1, PV 2, PV 3 and PV 4)	9 * 175 MW Facilities (Cumulative)
Construction Phase	92	138	184	414
Operational Phase	18	27	36	81
Decommissioning Phase	92	138	184	414

The cumulative impacts of all the proposed nine PV facilities proposed by Veroniva were considered and assessed. It is however very unlikely that all nine projects will occur at the same time, as all these projects will be subject to a highly competitive bidding process and only a few projects would be allowed to enter into a PPA with Eskom at a time. Construction will most likely be staggered based on project and site-specific issues. Table A.10 also provides the total daily trips for the Witte Wall PV and Grootfontein PV projects, as well as a total cumulative number for all nine proposed PV projects (i.e. Witte Wall, Grootfontein and Hoek Doornen clusters).

The **total cumulative average peak hour trips** are illustrated in Figure A.12.

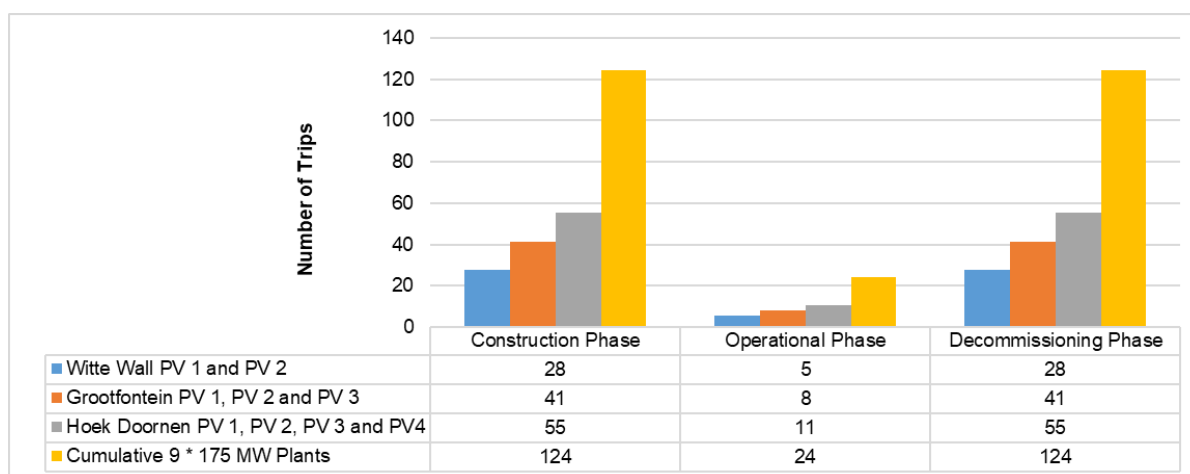


Figure A.12. Total Cumulative Average Peak Hour Trips

Refer to the Traffic Impact Statement included Appendix I of this BA Report for a complete description of the assumptions used in the trip calculations noted above. It is important to note that the Traffic Impact Statement has assumed the worst case construction period of 24 months, and has assumed that water will be trucked in from the municipality (in order to cater for potential traffic generation for water requirements). The section below provides a description of the water usage requirements.

A.9 Service Provision: Water Usage, Sewage, Solid Waste and Electricity Requirements

The Project Applicants will consult with the Witzenberg Local Municipality in order to confirm the supply of services (in terms of water usage, sewage removal, solid waste removal, and electricity requirements) for each of the proposed projects. The municipality will be consulted as part of the 30-day public review period of this Draft BA Report and the confirmation services provision will be included in the Final BA Report.

However, it must be noted that should the local municipality not have adequate capacity for the handling of solar waste, provision of water and sewage handling provisions available; then the Project Applicants will make use of private contractors to ensure that the services are provided. An outline of the services that will be required are discussed below.

A.9.1 Water Usage

During the construction phase, approximately 355 000 litres of water will be required per project per month. This equates to 4 260 000 litres of water per year per project during the construction phase. Water will be required for human consumption and construction activities. This is also classified as potable water and should be of a reputable source and conform to SANS quality standards. The decommissioning phase is also expected to result in the same water usage requirements.

During the operational phase, it is estimated that the panel washing process, and human consumption as well as other operational phase activities will require approximately 5 million to 8 million litres of water per year per project. The water for panel washing does not need to meet the same quality standards as that required for potable water, however the water should be tested to ensure that it does not negatively impact on the mechanical equipment. Potable water is not available from an existing municipal infrastructure system and therefore needs to be sourced and imported and safely stored on site.

Water required for the construction, operational and decommissioning phases will either be sourced from the Witzenberg Local Municipality via trucks or from existing boreholes on site. Water will be stored on site in the vicinity of the O&M Building. It is anticipated that there will be 20 x 10 000 litre tanks during the construction and operational phases, should the water be trucked in from the municipality.

The Geohydrology Assessment (Appendix C.8 of the BA Report) notes that all boreholes to be used for the proposed project should be tested prior to construction to ensure their yield and quality meets necessary requirements. If groundwater is available and suitable, water pipelines may need to be constructed in order to transfer groundwater from the existing boreholes to the PV facilities. Groundwater will need to be stored on site in suitable containers or reservoir tanks during the construction and operational phases. The Geohydrology Assessment (Appendix C.8 of the BA Report) notes that there is currently limited groundwater abstraction taking place in relation to the size of the study area (based on regional datasets). Groundwater is mostly used for drinking, agricultural purposes and livestock watering. The low rainfall and high evapotranspiration rates within the study area are a limiting factor for the recharge of the aquifer underlying the study area. The groundwater requirement for the project can be met by using the existing boreholes. However, agreements will have to be put in place with the current land owners for the use of groundwater. These agreements will have to be legally valid documents and the necessary endorsements will be required from the Department of Human Settlements, Water and Sanitation (DHSWS). If no such agreements can be

put in place, then additional boreholes will need to be drilled on the relevant farm portions, followed by yield and water quality testing, and then authorization from the DHSWS to use the groundwater. Refer to Sections B and D of this BA Report for additional information on the groundwater usage.

Storage tanks will also be allowed for at the on-site substation control room, as well as the O&M Building but this is localised small tanks for household use.

A.9.2 Sewage or Liquid Effluent

The proposed projects will require sewage services during the construction, operational and decommissioning phase. Low volumes of sewage or liquid effluent are estimated. More specifically, it is estimated that approximately 55 m³ per month per project will be generated during the construction phase. During the operational phase, it is estimated that 3 m³ per month per project will be generated.

Liquid effluent will be limited to the ablution facilities during the construction and operational phases. Portable sanitation facilities (i.e. chemical toilets) will be used during the construction phase, which will be regularly serviced and emptied by a suitable (private) contractor on a regular basis. Permanent ablution facilities may be installed during the operational phase. The effluent will be stored on site in watertight concrete structures (conservancy tanks) and thereafter transported to and disposed of at the Local Municipal sewerage treatment works. Due to the remote locality of the project sites, sewage cannot be disposed in the municipal waterborne sewage system.

A.9.3 Solid Waste Generation

The quantity of waste generated will depend on the construction phase, which is estimated to extend 12 to 14 months. However, it is estimated that approximately 12 m³ of waste will be generated every month during the construction phase. During the construction phase, the following waste materials are expected:

- Packaging material, such as the cardboard, plastic and wooden packaging and off-cuts;
- Hazardous waste from empty tins, oils, soil containing oil and diesel (in the event of spills), and chemicals;
- Building rubble, discarded bricks, wood and concrete;
- Domestic waste generated by personnel; and
- Vegetation waste generated from the clearing of vegetation.

Solid waste will be managed via the EMPr during the construction and operational phases (Appendix G of the BA Report), which incorporates waste management principles. During the construction phase, general solid waste will be collected and temporarily stockpiled in skips in a designated area on site and thereafter removed, emptied into trucks, and disposed at a registered waste disposal facility on a monthly basis by an approved waste disposal Contractor (i.e. a suitable Contractor) or the municipality. In addition, a skip will be placed on site and any damaged or broken PV panels (i.e. those not returned to the supplier) will be stored in this skip. A specialist waste management company will be commissioned to manage and dispose of this waste.

Any hazardous waste (such as contaminated soil as a result of spillages) will be temporarily stockpiled (for less than 90 days) in a designated area on site (i.e. placed in leak-proof storage skips), and thereafter removed off site by a suitable service provider for safe disposal at a registered hazardous waste disposal facility.

Waste disposal slips and waybills will be obtained for the collection and disposal of the general and hazardous waste. These disposal slips (i.e. safe disposal certificates) will be kept on file for auditing purposes as proof of disposal. The waste disposal facility selected will be suitable and able to receive the specified waste stream (i.e. hazardous waste will only be disposed of at a registered/licenced waste disposal facility). The details of the disposal facility will be finalised during the contracting process, prior to the commencement of construction. Where possible, recycling and re-use of material will be encouraged. Waste management is further discussed in the EMPr (Appendix G of this BA Report).

During the operational phase after construction, the facility will produce minor amounts of general waste (as a result of the offices). It is estimated that approximately 2.5 m³ of waste will be generated every month during the operational phase. Waste management is discussed in the EMPr (Appendix G of this BA Report).

A.9.4 Electricity Requirements

In terms of electricity supply for the construction and operational phase, since there are no existing Eskom or municipal infrastructure supply services in the area, the developer will make use of generators on site during construction.

A.10 Applicable Legislation

The scope and content of this BA Report has been informed by the legislation, guidelines and information series documents listed in Table A.11. It is important to note that the specialist studies included in Appendix C of this BA Report also include a description of the relevant applicable legislation.

Table A.11. Legislation Applicable to the Proposed Projects

Title of legislation, policy or guideline	Applicability to the Proposed Projects	Administering Authority	Date
NEMA (Act 107 of 1998, as amended)	The proposed projects will require the implementation of appropriate environmental management practices.	National DEFF	19 November 1998
NEMA EIA Regulations published in GN R982, R983, R984 and R985 on 8 December 2014, and as amended on 7 April 2017 in GN R326, R327, R325 and R324	These Regulations provide the procedures that need to be followed for the BA Process.	National DEFF	8 December 2014 and amended on 7 April 2017
NEMA EIA Regulations published in Government Notice R983 and R985, and as amended on 7 April 2017 in GN R327, R325 and R324	These Regulations contain the relevant listed activities that are triggered, thus requiring a BA. Please refer to Section A (10) of this BA Report for the complete list of listed activities.	National DEFF	8 December 2014 and amended on 7 April 2017
GN 114 – Notice of identification in terms of section 24(5)(a) and (b) of the NEMA of the procedure to be followed in applying for EA for large scale wind and solar PV energy development activities identified in terms of section 24(2)(a) of the NEMA when occurring in geographical areas of strategic importance (i.e. REDZs)	The proposed projects fall within REDZ 2 and a BA process is therefore required.	National DEFF	16 February 2018
GN 960 – Notice of the requirement to submit a report generated by the National Web Based Environmental Screening Tool, in terms of Section 24(5)(h) of the NEMA and Regulation 16(1)(b)(v) of the 2014 NEMA EIA Regulations (as amended), when submitting an Application for EA in terms of Regulations 19 and 21 of the 2014 NEMA EIA Regulations (as amended)	GN 960 was published on 5 July 2019 and came into effect for compulsory use of the National Web Based Environmental Screening Tool from 4 October 2019. As such, the Applications for EA for the proposed projects have been run through the National Web Based Environmental Screening Tool, and associated reports generated and attached to the Applications for EA.	National DEFF	5 July 2019
GN 320 - Procedures for the assessment and minimum criteria for reporting on identified environmental themes in terms of sections 24(5)(a) and (h) and 44 of NEMA, when applying for EA	GN 320 prescribes general requirements for undertaking site sensitivity verification and for protocols for the assessment and minimum report content requirements of environmental impacts for environmental themes for activities requiring EA. The Specialist Assessments undertaken as part of this BA Process comply with GN 320, where applicable, such as the Aquatic Biodiversity and Species, Terrestrial Biodiversity and Species, and Agriculture. The Defence and Civil Aviation Site Sensitivity Verifications comply with GN 320. The remaining specialist studies comply with Part A of GN 320, which contains site sensitivity verification requirements where a Specialist Assessment is required but no specific assessment	National DEFF	20 March 2020

Title of legislation, policy or guideline	Applicability to the Proposed Projects	Administering Authority	Date
	protocol has been prescribed. The protocols were enforced within 50 days of publication of the notice i.e. on 9 May 2020.		
GN 1150 - Procedures for the assessment and minimum criteria for reporting on identified environmental themes in terms of sections 24(5)(a) and (h) and 44 of the NEMA, when applying for EA	<p>GN 1150 prescribes protocols in respect of specific environmental themes for the assessment of, as well as the minimum report content requirements on, the environmental impacts for activities requiring EA. GN 1150 includes a protocol for the specialist assessment and minimum report content requirements for environmental impacts on a) terrestrial animal species and b) terrestrial plant species. The requirements of these protocols apply from the date of publication (i.e. from 30 October 2020), except where the Project Applicant provides proof to the competent authority that the specialist assessment affected by these protocols had been commissioned by the date of publication of these protocols in the Government Gazette, in which case Appendix 6 of the 2014 NEMA EIA Regulations will apply to such applications.</p> <p>It is important to note that the Specialist Assessments undertaken as part of this BA Process were commissioned prior to the publication of the Species Protocols published on 30 October 2020. The Specialist Assessments were commissioned in August 2020, and as such comply with Appendix 6 of the 2014 EIA Regulations (as amended) and/or GN 320 (as described above). Details of the specialist site visits (as applicable) undertaken prior to 30 October 2020 is detailed in Appendix C. Contractual proof showing appointments of the specialists prior to 30 October 2020 will be provided to the Competent Authority.</p>	National DEFF	30 October 2020
National Environmental Management: Waste Act (Act 59 of 2008) (NEMWA)	General and hazardous waste will be generated during the construction phase, which will require proper management. Such management actions are recommended in the Environmental Management Programme (EMPr), which are included in Appendix G of this BA Report.	National DEFF	6 March 2009
National Environmental Management: Air Quality Act (Act 39 of 2004)	The proposed stockpiling activities, including earthworks, may result in the unsettling of, and temporary exposure to, dust. Appropriate dust control methods will need to be	National DEFF	2 June 2014
		National DEFF	19 February 2005

Title of legislation, policy or guideline	Applicability to the Proposed Projects	Administering Authority	Date
	<p>applied. Such management actions are recommended in the EMPr, which are included in Appendix G of this BA Report.</p>		
<p>Water Services Act (Act 108 of 1997)</p>	<p>Water will be required during the construction, operational and decommissioning phases of the proposed projects, for consumption purposes, earthworks and grassing etc. Water will also be required for panel cleaning during the operational phase. Water will either be sourced from the local municipality or from existing boreholes in the vicinity of the proposed projects. Compliance with this act will be undertaken during the relevant phase of the project, in consultation with the local and district municipalities, if relevant (i.e. if water is sourced from the local municipality).</p>	<p>National Department of Water Affairs</p>	<p>1997</p>
<p>Hazardous Substances Act (Act 15 of 1973)</p>	<p>During the proposed projects, fuel and diesel will be utilised to power vehicles and equipment. In addition, potential spills of hazardous materials could occur during the relevant phases. Such management actions are recommended in the EMPr, which are included in Appendix G of this BA Report.</p>	<p>Department of Health</p>	<p>1973</p>
<p>National Forests Act (Act 84 of 1998)</p>	<p>Protected Tree species are listed under the National Forests Act (Act 84 of 1998, as amended). In terms of section 15(1) of the act, no person may cut, disturb, damage or destroy any protected tree or possess, collect, remove, transport, export, purchase, sell, donate or in any other manner acquire or dispose of any protected tree, except under a license granted by the Minister.</p> <p>The Terrestrial Biodiversity and Species Assessment (Appendix C.4 of the BA Report) notes that clearance of “natural forest” may be applicable, where, particularly in the establishment of the power line that traverses the Groot River, there may be the requirement to remove associations of <i>V. karroo</i>. Although not strictly “forest” in ecological terms, the contiguous canopy definition of forest would apply under Section 7 of the National Forest Act (Act 84 of 1998).</p>	<p>DAFF</p>	<p>1998</p>

Title of legislation, policy or guideline	Applicability to the Proposed Projects	Administering Authority	Date
	<p>If any protected species are found on site during the search and rescue or construction, the Provincial Department of Agriculture, Forestry and Fisheries will be contacted to discuss the permitting requirements.</p>		
<p>National Water Act (NWA) (Act 36 of 1998)</p>	<p>Wetlands or riparian zones is excluded from developments unless these developments are authorised by the Department of Human Settlements, Water and Sanitation (DHSWS) for water uses which are defined in Section 21(c) or Section 21 (i). General Authorisation applies in terms of Section 39 of the National Water Act (Act 36 of 1998) for water uses as defined in Section 21(c) or Section 21(i) of the Act (Department of Water and Sanitation, GN 509 of 2016). This General Authorisation replaces the need for a water user to apply for a licence in terms of the National Water Act (Act 36 of 1998) provided that the water use is within limits and conditions of this General Authorisation. A General Authorisation does not apply to any development within a distance of 500 m upstream or downstream from the boundary (outer edge) of any wetland (GN 1199, Government Gazette 32805 of 2009; Replacement General Authorisation in terms of Section 39 of the National Water Act).</p> <p>The National Water Act controls activities in and around water resources, as well as the general management of water resources, including abstraction of groundwater and disposal of water. Authorisation for changes in land use, up to 500 m from a defined water resource / wetland system will require at the minimum the compilation of a risk assessment and depending upon outcome, an application for use under a General Authorisation or a Water Use Licence from the DHSWS.</p> <p>The Terrestrial Biodiversity and Species Assessment (Appendix C.4 of the BA Report) notes that the requirement for a General Authorisation or Water Use License may require a hydro-pedological assessment of the terrestrial component of the site as part of this</p>	<p>Department of Water and Sanitation</p>	<p>1998</p>

Title of legislation, policy or guideline	Applicability to the Proposed Projects	Administering Authority	Date
	<p>application. It is however noted that a significant “buffer” is applicable to the riparian edge. Refer to Appendix C.4 of the BA Report for additional information.</p> <p>The requirement for a General Authorisation or Water Use License in terms of Section 21 (c) and 21 (i) of the National Water Act may be required where activities arise within the bed of the river in respect of the road upgrading. Therefore, the following projects likely require a Water Use License or similarly a General Authorisation:</p> <ul style="list-style-type: none"> • Hoek Doornen PV 4 – for the access road upgrade and power line specifically. <p>However, if the towers for the power lines (which are subject to a separate BA Process) are needed to be placed within 100 m of the bank of the Groot River, for the Hoek Doornen PV 1, PV 2 and PV 3 facilities, then a Water Use License or similarly a General Authorisation may be required. The DHSWS are to confirm such prerequisite legal requirements.</p> <p>Both surface and groundwater sources are redefined by the Act as national resources which cannot be owned by any individual, and rights to which are not automatically coupled to land rights, but for which prospective users must apply for authorization and register as users. The National Water Act also provides for measures to prevent, control and remedy the pollution of surface and groundwater sources.</p> <p>The Geohydrology Assessment (Appendix C.9 of the BA Report) notes that only a registration process will have to be followed for the groundwater use (via existing boreholes); i.e. Section 39 of the National Water Act (Act 36 of 1998) is applicable. The abstraction of groundwater will need to meet other GA requirements for the abstraction of water from a borehole.</p>		

Title of legislation, policy or guideline	Applicability to the Proposed Projects	Administering Authority	Date
Integrated Environmental Management (IEM) guideline series published by DEFF (various documents dated from 2002 to present)	The IEM Guideline series provides guidance on conducting and managing all phases and components of the required BA and PPP, such that all associated tasks are performed in the most suitable manner. Relevant guidelines have been considered in this BA Process.	National DEFF	2002 - present
National Heritage Resources Act (Act 25 of 1999)	<p>The proposed project may require a permit in terms of the National Heritage Resources Act (Act 25 of 1999) prior to any fossils or artefacts being removed by professional palaeontologists and archaeologists.</p> <p>If archaeological mitigation is needed, then the appointed archaeologist will need to submit a Work Plan to Heritage Western Cape (HWC) to do the work. This must be carried out well in advance of construction to ensure that there is enough time for HWC to approve the mitigation work before construction commences.</p> <p>Should professional palaeontological mitigation be necessary during the construction phase, the palaeontologist concerned will need to apply for a Fossil Collection Permit from HWC. Palaeontological collection should comply with international best practice. All fossil material collected must be deposited, together with key collection data, in an approved depository (museum / university). Palaeontological mitigation work including the ensuing Fossil Collection reports should comply with the minimum standards specified by Heritage Western Cape (2016) and SAHRA (2013).</p> <p>Additional information regarding this is provided in the Heritage Impact Assessment and Palaeontological Impact Assessment (Appendix C of the BA Report).</p>	National Department of Arts and Culture	1999
Conservation of Agricultural Resources Act (Act 43 of 1983)	The Conservation of Agricultural Resources Act (Act 43 of 1983) (CARA) has categorised a large number of invasive plants together with associated obligations of the land owner. Invasive plant species that should be removed or maintained only under certain commercial situations are identified in terms of the CARA.	National Department of Agriculture	1983

Title of legislation, policy or guideline	Applicability to the Proposed Projects	Administering Authority	Date
	<p>Notably most listed alien invasive species are propagated and driven by the disturbance of land during and following construction.</p> <p>Rehabilitation after disturbance to agricultural land is managed by the CARA. No application is required in terms of CARA. The BA Processes cover the required aspects of this.</p>		
<p>National Environmental Management: Biodiversity Act (Act 10 of 2004, as amended)</p>	<p>This Act serves to control the disturbance and land utilisation within certain habitats, as well as the planting and control of certain exotic species. Effective disturbance and removal of threatened or protected species encountered on or around the sites, will require specific permission from the applicable authorities.</p> <p>In addition, the management of exotic plant species, will be governed by the Alien and Invasive Species (AIS) regulations, which were gazetted in 2014. These regulations compel landowners to manage exotic weeds on land under their jurisdiction and control.</p> <p>In addition, the most prominent statute containing provisions directly aimed at the conservation of birds is the National Environmental Management: Biodiversity Act (Act 10 of 2004, as amended) read with the Threatened or Protected Species Regulations, February 2007 (TOPS Regulations). Chapter 1 sets out the objectives of the Act, and they are aligned with the objectives of the Convention on Biological Diversity, which are the conservation of biodiversity, the sustainable use of its components, and the fair and equitable sharing of the benefits of the use of genetic resources. The Act also gives effect to CITES, the Ramsar Convention, and the Bonn Convention on Migratory Species of Wild Animals. The State is endowed with the trusteeship of biodiversity and has the responsibility to manage, conserve and sustain the biodiversity of South Africa.</p>	<p>National DEFF</p>	<p>September 2004</p>

DRAFT BASIC ASSESSMENT REPORT: Basic Assessment for the Proposed Development of four 175 MW Solar Photovoltaic (PV) Facilities and associated Infrastructure (i.e. Hoek Doornen PV 1, Hoek Doornen PV 2, Hoek Doornen PV 3 and Hoek Doornen PV 4), near Touws River, Western Cape

Title of legislation, policy or guideline	Applicability to the Proposed Projects	Administering Authority	Date
Subdivision of Agricultural Land Act (Act 70 of 1970)	The Subdivision of Agricultural Land Act (Act 70 of 1970) (SALA) requires that any long term lease associated with the renewable energy facility be approved by the Department of Agriculture, Land Reform and Rural Development (DALRRD). The SALA consent is separate from the Application for EA, and needs to be applied for and obtained separately. An application for the change of land use (re-zoning) for the development on agricultural land will be lodged by the Applicant for approval in terms of the SALA as required.	Republic of South Africa	1970
The Cape Nature and Environmental Conservation Ordinance 19 of 1974 and the Western Cape Nature Conservation Laws Amendment Act (2000)	<p>This act should be given consideration following EA with particular respect to Chapters IV (The protection of wild animals other than fish) and Chapter VI (The protection of flora). The requirement for permits when removing and relocating specific flora that may be encountered or alternatively addressing fauna that may be encountered around the sites would require due consideration.</p> <p>The Western Cape Nature Conservation Laws Amendment Act (2000) provides for the amendment of various laws on nature conservation in order to transfer the administration of the provisions of those laws to the Western Cape Nature Conservation Board, which includes various regulations pertaining to wild animals, including avifauna.</p>	Western Cape Province	1974 and 2000
Draft Western Cape Biodiversity Bill, 2019	The purpose of the Draft Western Cape Biodiversity Bill, 2019 is to provide for the framework and institutions for nature conservation and the protection, management and sustainable use of biodiversity and ecosystems in the Province; and for matters incidental thereto. This law has not been promulgated however some aspects of Chapter 7 (Protection of Ecosystems, Ecological Infrastructure and Species), in particular, may apply to the sites, once promulgated.	Western Cape Province	7 May 2019

A.11 Listed Activities Associated with the Proposed Projects

Section 24(1) of the NEMA states: "*In order to give effect to the general objectives of integrated environmental management laid down in this Chapter, the potential impact on the environment of listed activities must be considered, investigated, assessed and reported to the competent authority charged by this Act with granting the relevant environmental authorization*".

The reference to "listed activities" in Section 24 of the NEMA relates to the regulations promulgated in GN R326, R327, R325 and R324, dated 7 April 2017. The relevant GN published in terms of the NEMA collectively comprise the NEMA EIA Regulations listed activities that require either a BA, or Scoping and EIA be conducted. As noted previously, due to the projects being proposed in a REDZ, the proposed projects require a BA Process.

The combined Application for EA for this BA Process is being submitted to the DEFF together with the Draft BA Report, which makes reference to all relevant listed activities forming part of the proposed developments.

Table A.12 below provides a list of the applicable listed activities associated for the proposed project in terms of Listing Notice 1 (GN R 327), Listing Notice 2 (GN R325) and Listing Notice 3 (GN R324) in terms of the 2014 NEMA EIA Regulations (as amended).

Table A.12. Applicable Listed Activities

Listed activity as described in GN R 327, 325 and 324	Description of project activity that triggers listed activity
<p>GN R327: Activity 9: The development of infrastructure exceeding 1 000 metres in length for the bulk transportation of water or storm water:</p> <p>(i) with an internal diameter of 0,36 metres or more; or (ii) with a peak throughput of 120 litres per second or more;</p> <p>excluding where—</p> <p>(a) such infrastructure is for bulk transportation of water or storm water or storm water drainage inside a road reserve or railway line reserve; or (b) where such development will occur within an urban area.</p>	<p>The proposed Hoek Doornen PV 1, Hoek Doornen PV 2, Hoek Doornen PV 3 and Hoek Doornen PV 4 projects will require water during the construction and operational phases. Water may be trucked in from the municipality or it may be sourced from existing boreholes in the vicinity of the proposed project area. If the water is sourced from the existing boreholes, pipelines may need to be constructed to transfer the water from the boreholes to the project sites, where it will be stored in above ground storage tanks. The pipelines are expected to exceed 1 000 metres in length with an internal diameter of more than 0.36 m and a peak throughput of more than 120 litres.</p> <p>The proposed project will take place outside of an urban area.</p>
<p>GN R327: Activity 11 (i): The development of facilities or infrastructure for the transmission and distribution of electricity -</p> <p>(i) outside urban areas or industrial complexes with a capacity of more than 33 but less than 275 kilovolts or more;</p> <p>excluding the development of bypass infrastructure for the transmission and distribution of electricity where such bypass infrastructure is —</p> <p>(a) temporarily required to allow for maintenance of existing infrastructure; (b) 2 kilometres or shorter in length; (c) within an existing transmission line servitude; and (d) will be removed within 18 months of the commencement of development.</p>	<p>The proposed Hoek Doornen PV 1, Hoek Doornen PV 2, Hoek Doornen PV 3 and Hoek Doornen PV 4 projects will entail the construction and installation of underground cables or above ground power lines within each of PV facilities. The capacity of these cables or power lines will exceed 33 kV.</p> <p>The proposed Hoek Doornen PV 1, Hoek Doornen PV 2, Hoek Doornen PV 3 and Hoek Doornen PV 4 projects will entail the construction and installation of four on-site substations, one at each PV facility.</p> <p>This constitutes facilities for the distribution and transmission of electricity.</p> <p>The proposed project will take place outside of an urban area. The proposed Hoek Doornen PV 1, Hoek Doornen PV 2, Hoek Doornen PV 3 and Hoek Doornen PV 4 projects will be constructed on the Portion 1 of Hoek Doornen Farm 172, approximately 90 km from Ceres and 70 km from Touws River, within the Witzenberg Local Municipality, Cape Winelands District Municipality, Western Cape Province.</p>
<p>GN R327: Activity 12 (ii) (a) (c): The development of:</p> <p>(ii) infrastructure or structures with a physical footprint of 100 square metres or more;</p> <p>where such development occurs-</p>	<p>The proposed Hoek Doornen PV 1, Hoek Doornen PV 2, Hoek Doornen PV 3 and Hoek Doornen PV 4 projects will be constructed on the Portion 1 of Hoek Doornen Farm 172, approximately 90 km from Ceres and 70 km from Touws River, within the Witzenberg Local Municipality, Cape Winelands District Municipality, Western Cape Province. Hence the proposed project will take place outside of an urban area.</p>

Listed activity as described in GN R 327, 325 and 324	Description of project activity that triggers listed activity
<p>a) within a watercourse; b) in front of a development setback; or c) if no development setback exists, within 32 metres of a watercourse, measured from the edge of a watercourse;</p> <p>excluding-</p> <p>(aa) the development of infrastructure or structures within existing ports or harbours that will not increase the development footprint of the port or harbour; (bb) where such development activities are related to the development of a port or harbour, in which case activity 26 in Listing Notice 2 of 2014 applies; (cc) activities listed in activity 14 in Listing Notice 2 of 2014 or activity 14 in Listing Notice 3 of 2014, in which case that activity applies; (dd) where such development occurs within an urban area; (ee) where such development occurs within existing roads, road reserves or railway line reserves; or (ff) the development of temporary infrastructure or structures where such infrastructure or structures will be removed within 6 weeks of the commencement of development and where indigenous vegetation will not be cleared.</p>	<p>The proposed 175 MW Solar PV facilities will entail the construction of building infrastructure and structures (such as the solar fields, offices, workshops, ablution facilities, on-site substations, laydown areas and security enclosures etc.). The infrastructure and structures are expected to exceed a footprint of 100 m² and some may occur within small drainage features and 32 m of the watercourses.</p> <p>The Farm Hoek Doornen incorporates portions of two river systems, namely the Klein Droëlaagte, in the north and the Grootrivier in the south.</p> <p>The proposed Hoek Doornen PV 1, Hoek Doornen PV 2, Hoek Doornen PV 3 and Hoek Doornen PV 4 facilities are considered to be suitably set back from the riparian environments associated with both the Grootrivier and the Klein Droëlaagte Rivers.</p> <p>The proposed project sites can be accessed via the R356 and existing, private gravel roads (unnamed farm roads). Access to the Hoek Doornen PV 1, Hoek Doornen PV 2 and Hoek Doornen PV 3 solar PV facilities is proposed from an existing access road at KM point 78.00 on the R356. Access to the Hoek Doornen PV 4 facility will be at KM point 74.84 along R356. The existing gravel roads run on the Remainder of Karreekolk Farm 174 (C0190000000017400000) and Portion 1 of Hoek Doornen Farm 172 (C0190000000017200001). The existing gravel roads will be widened and upgraded for the proposed projects, with a width ranging between 4 – 8 m. The total length of the access road to the Hoek Doornen PV 1, Hoek Doornen PV 2 and Hoek Doornen PV 3 project sites is approximately 4 km; whilst that to the Hoek Doornen PV 4 project site extends approximately 6 km (portions of which leading to the PV Facilities are considered new road). Exact specifications of the widening and upgrading of the unnamed farm gravel road will be confirmed during the detailed design phase. The road widening and upgrading will exceed a footprint of 100 m² and will occur within 32 m of the Grootrivier.</p>
<p>GN R327: Activity 14: The development and related operation of facilities or infrastructure, for the storage, or for the storage and handling, of a dangerous good, where such storage occurs in containers with a combined capacity of 80 cubic metres or more but not exceeding 500 cubic metres.</p>	<p>Storage tanks will be required on site at the proposed Hoek Doornen PV 1, Hoek Doornen PV 2, Hoek Doornen PV 3 and Hoek Doornen PV 4 sites for the storage of diesel and other fuels to service the generators for electricity supply. The storage tanks constitute the development and related operation of infrastructure, for the storage and handling, of a dangerous good (i.e. fuel), where such storage occurs in containers with a combined capacity of 80 cubic metres or more but not exceeding 500 cubic metres.</p>

Listed activity as described in GN R 327, 325 and 324	Description of project activity that triggers listed activity
<p>GN R327: Activity 19: The infilling or depositing of any material of more than 10 cubic metres into, or the dredging, excavation, removal or moving of soil, sand, shells, shell grit, pebbles or rock of more than 10 cubic metres from a watercourse;</p> <p>but excluding where such infilling, depositing, dredging, excavation, removal or moving-</p> <p>a) will occur behind a development setback;</p> <p>b) is for maintenance purposes undertaken in accordance with a maintenance management plan;</p> <p>c) falls within the ambit of activity 21 in this Notice, in which case that activity applies;</p> <p>d) occurs within existing ports or harbours that will not increase the development footprint of the port or harbour; or</p> <p>e) where such development is related to the development of a port or harbour, in which case activity 26 in Listing Notice 2 of 2014 applies.</p>	<p>The proposed projects may entail the excavation, removal and moving of more than 10 m³ of soil, sand, pebbles or rock from nearby watercourses on site. The proposed project may also entail the infilling of more than 10 m³ of material into the nearby watercourses. The Grootrivier runs through the sites, as well as associated tributaries and minor drainage lines. Upgrading and widening of the access road leading to the Hoek Doornen PV 1, Hoek Doornen PV 2, Hoek Doornen PV 3 and Hoek Doornen PV 4 sites may require the removal of material. Details of the infilling of and excavations from the drainage features will be confirmed during the detailed design phase.</p>
<p>GN R327: Activity 28 (ii): Residential, mixed, retail, commercial, industrial or institutional developments where such land was used for agriculture, game farming, equestrian purposes, or afforestation on or after 01 April 1998 and where such development:</p> <p>(ii) will occur outside an urban area, where the total land to be developed is bigger than 1 hectare</p> <p>excluding where such land has already been developed for residential, mixed, retail, commercial, industrial or institutional purposes.</p>	<p>The proposed Hoek Doornen PV 1, Hoek Doornen PV 2, Hoek Doornen PV 3 and Hoek Doornen PV 4 projects will be constructed on the Portion 1 of Hoek Doornen Farm 172, approximately 90 km from Ceres and 70 km from Touws River, within the Witzenberg Local Municipality, Cape Winelands District Municipality, Western Cape Province. Hence the proposed project will take place outside of an urban area. In addition, the Hoek Doornen farm was historically used for sheep farming.</p> <p>The proposed 175 MW solar PV facilities, which are considered as commercial/ industrial developments, will each have an estimated footprint of approximately 250 ha (excluding access roads). With access roads, the total estimated footprint of each PV Facility will extend 260 ha. The proposed projects will also entail the construction of four on-site substations (each with an estimated footprint of 2 ha), four Lithium Ion BESS's (which will cover an area of up to 8 ha each within the laydown area), as well as various infrastructure. This will constitute infrastructure with a physical footprint of more than 1 ha.</p>
<p>GN R325: Activity 1: The development of facilities or infrastructure for the generation of electricity from a renewable resource where the electricity output is 20 megawatts or more, excluding where such development of facilities or infrastructure is for photovoltaic installations and occurs</p> <p>a) within an urban area; or</p> <p>b) on existing infrastructure.</p>	<p>The proposed Hoek Doornen PV 1, Hoek Doornen PV 2, Hoek Doornen PV 3 and Hoek Doornen PV 4 projects will be constructed on the Portion 1 of Hoek Doornen Farm 172, approximately 90 km from Ceres and 70 km from Touws River, within the Witzenberg Local Municipality, Cape Winelands District Municipality, Western Cape Province. Hence the proposed project will take place outside of an urban area.</p> <p>The proposed project will entail the construction of four Solar PV facilities, each with a capacity of 175 MW (i.e. facility for the generation of electricity from a renewable</p>

Listed activity as described in GN R 327, 325 and 324	Description of project activity that triggers listed activity
	<p>resource).</p> <p>Note that GN 114 states that Applications for EA for large scale Wind and Solar PV energy facilities, when such facilities trigger Activity 1 of Listing Notice 2 of 2014 of the 2014 NEMA EIA Regulations (as amended) and any other listed and specified activities necessary for the realisation of such facilities, and where the entire proposed facility is to occur in such REDZs, must follow a BA Process, in order to obtain EA.</p>
<p>GN R325: Activity 15: The clearance of an area of 20 hectares or more of indigenous vegetation, excluding where such clearance of indigenous vegetation is required for:</p> <p>(i) the undertaking of a linear activity; or (i) maintenance purposes undertaken in accordance with a maintenance management plan.</p>	<p>The four proposed 175 MW solar PV facilities will each have an estimated footprint of approximately 250 ha (excluding access roads). With access roads, the total estimated footprint of each PV Facility will extend 260 ha. As a result, more than 20 ha of indigenous vegetation would be removed for the construction of each of the proposed Solar PV facilities.</p> <p>Note that GN 114 states that Applications for EA for large scale Wind and Solar PV energy facilities, when such facilities trigger Activity 1 of Listing Notice 2 of 2014 of the 2014 NEMA EIA Regulations (as amended) and any other listed and specified activities necessary for the realisation of such facilities, and where the entire proposed facility is to occur in such REDZs, must follow a BA Process, in order to obtain EA.</p>
<p>GN R324: Activity 2: The development of reservoirs, excluding dams, with a capacity of more than 250 cubic metres.</p> <p>i. Western Cape</p> <p>ii. In areas containing indigenous vegetation; or</p>	<p>The proposed Hoek Doornen PV 1, Hoek Doornen PV 2, Hoek Doornen PV 3 and Hoek Doornen PV 4 projects will require water during the construction and operational phases. Water may be trucked in from the municipality or it may be sourced from existing boreholes in the vicinity of the proposed project area. If the water is sourced from the existing boreholes, pipelines may need to be constructed to transfer the water from the boreholes to the project sites, where it will be stored in above ground storage tanks or reservoirs, with a capacity of more than 250 m³. If the water is sourced from the municipality and trucked in, it is anticipated that there will be 20 x 10 000 litre tanks during the operational phase. The 2014 NEMA EIA Regulations (as amended) do not provide a definition for “reservoir”, therefore to ensure that all impacts are covered, this listed activity is included at this stage. The proposed projects will take on land that contains indigenous vegetation.</p>
<p>GN R324: Activity 4 (i) (ii) (aa): The development of a road wider than 4 metres with a reserve less than 13,5 metres.</p> <p>(i) Western Cape</p>	<p>The proposed Hoek Doornen PV 1, Hoek Doornen PV 2, Hoek Doornen PV 3 and Hoek Doornen PV 4 projects will be constructed on the Portion 1 of Hoek Doornen Farm 172, approximately 90 km from Ceres and 70 km from Touws River, within the Witzenberg Local Municipality, Cape Winelands District Municipality, Western Cape</p>

Listed activity as described in GN R 327, 325 and 324	Description of project activity that triggers listed activity
<p>(ii) Areas outside urban areas;</p> <p>(aa) Areas containing indigenous vegetation</p>	<p>Province. Hence the proposed project will take place outside of an urban area. The proposed projects will take place on land containing indigenous vegetation.</p> <p>The proposed project sites can be accessed via the R356 and existing, private gravel roads (unnamed farm roads). Access to the Hoek Doornen PV 1, Hoek Doornen PV 2 and Hoek Doornen PV 3 solar PV facilities is proposed from an existing access road at KM point 78.00 on the R356. Access to the Hoek Doornen PV 4 facility will be at KM point 74.84 along R356. The existing gravel roads run on the Remainder of Karreekolk Farm 174 (C0190000000017400000) and Portion 1 of Hoek Doornen Farm 172 (C0190000000017200001). The existing gravel roads will be widened and upgraded for the proposed projects, with a width ranging between 4 – 8 m. The total length of the access road to the Hoek Doornen PV 1, Hoek Doornen PV 2 and Hoek Doornen PV 3 project sites is approximately 4 km; whilst that to the Hoek Doornen PV 4 project site extends approximately 6 km (portions of which leading to the PV Facilities are considered new road). Exact specifications of the widening and upgrading of the unnamed farm gravel road will be confirmed during the detailed design phase.</p>
<p><u>GN R324: Activity 12 (i) (ii):</u> The clearance of an area of 300 square metres or more of indigenous vegetation except where such clearance of indigenous vegetation is required for maintenance purposes undertaken in accordance with a maintenance management plan.</p> <p>(i) Western Cape</p> <p>(ii) Within critical biodiversity areas identified in bioregional plans;</p>	<p>The four proposed 175 MW solar PV facilities will each have an estimated footprint of approximately 260 ha. As a result, more than 300 m² of indigenous vegetation would be removed for the construction of the proposed Solar PV facilities and associated infrastructure. The proposed project sites contain minor areas of Critical Biodiversity Area (CBA) and Ecological Support Area (ESA) in terms of the Western Cape Biodiversity Spatial Plan (2017).</p>
<p><u>GN R324: Activity 14 (ii) (a) and (c); (i), (i) and (ff):</u> The development of –</p> <p>(ii) infrastructure or structures with a physical footprint of 10 square metres or more; where such development occurs –</p> <p>(a) within a watercourse;</p> <p>I if no development setback has been adopted, within 32 metres of a watercourse, measured from the edge of a watercourse;</p> <p>i. Western Cape</p> <p>i. Outside urban areas:</p>	<p>The proposed Hoek Doornen PV 1, Hoek Doornen PV 2, Hoek Doornen PV 3 and Hoek Doornen PV 4 projects will be constructed on the Portion 1 of Hoek Doornen Farm 172, approximately 90 km from Ceres and 70 km from Touws River, within the Witzenberg Local Municipality, Cape Winelands District Municipality, Western Cape Province. Hence the proposed project will take place outside of an urban area.</p> <p>The proposed 175 MW Solar PV facilities will entail the construction of building infrastructure and structures (such as the solar fields, offices, workshops, ablution facilities, on-site substations, laydown areas and security enclosures etc.). The infrastructure and structures are expected to exceed a footprint of 10 m² and some may occur within small drainage features and 32 m of the watercourses.</p>

Listed activity as described in GN R 327, 325 and 324	Description of project activity that triggers listed activity
<p>(ff) Critical biodiversity areas or ecosystem service areas as identified in systematic biodiversity plans adopted by the competent authority or in bioregional plans;</p>	<p>The Farm Hoek Doornen incorporates portions of two river systems, namely the Klein Droëlaagte, in the north and the Grootrivier in the south.</p> <p>The proposed Hoek Doornen PV 1, Hoek Doornen PV 2, Hoek Doornen PV 3 and Hoek Doornen PV 4 facilities are considered to be suitably set back from the riparian environments associated with both the Grootrivier and the Klein Droëlaagte Rivers.</p> <p>The proposed project sites can be accessed via the R356 and existing, private gravel roads (unnamed farm roads). Access to the Hoek Doornen PV 1, Hoek Doornen PV 2 and Hoek Doornen PV 3 solar PV facilities is proposed from an existing access road at KM point 78.00 on the R356. Access to the Hoek Doornen PV 4 facility will be at KM point 74.84 along R356. The existing gravel roads run on the Remainder of Karreekolk Farm 174 (C0190000000017400000) and Portion 1 of Hoek Doornen Farm 172 (C01900000000017200001). The existing gravel roads will be widened and upgraded for the proposed projects, with a width ranging between 4 – 8 m. The total length of the access road to the Hoek Doornen PV 1, Hoek Doornen PV 2 and Hoek Doornen PV 3 project sites is approximately 4 km; whilst that to the Hoek Doornen PV 4 project site extends approximately 6 km (portions of which leading to the PV Facilities are considered new road). Exact specifications of the widening and upgrading of the unnamed farm gravel road will be confirmed during the detailed design phase. The road widening and upgrading will exceed a footprint of 10 m² and will occur within 32 m of the Grootrivier.</p> <p>The proposed project sites contain minor areas of CBA and ESA in terms of the Western Cape Biodiversity Spatial Plan (2017).</p>
<p><u>GN R324 Activity 18 (i), (ii) and (aa):</u> The widening of a road by more than 4 metres, or the lengthening of a road by more than 1 kilometre.</p> <p>(i) Western Cape</p> <p>(ii) Areas outside urban areas</p> <p>(aa) Areas containing indigenous vegetation</p>	<p>The proposed Hoek Doornen PV 1, Hoek Doornen PV 2, Hoek Doornen PV 3 and Hoek Doornen PV 4 projects will be constructed on the Portion 1 of Hoek Doornen Farm 172, approximately 90 km from Ceres and 70 km from Touws River, within the Witzenberg Local Municipality, Cape Winelands District Municipality, Western Cape Province. Hence the proposed project will take place outside of an urban area. The proposed projects will take place on land containing indigenous vegetation.</p> <p>The proposed project sites can be accessed via the R356 and existing, private gravel roads (unnamed farm roads). Access to the Hoek Doornen PV 1, Hoek Doornen PV 2 and Hoek Doornen PV 3 solar PV facilities is proposed from an existing access road at KM point 78.00 on the R356. Access to the Hoek Doornen</p>

Listed activity as described in GN R 327, 325 and 324	Description of project activity that triggers listed activity
	<p>PV 4 facility will be at KM point 74.84 along R356. The existing gravel roads run on the Remainder of Karreekolk Farm 174 (C01900000000017400000) and Portion 1 of Hoek Doornen Farm 172 (C01900000000017200001). The existing gravel roads will be widened and upgraded for the proposed projects, with a width ranging between 4 – 8 m. The total length of the access road to the Hoek Doornen PV 1, Hoek Doornen PV 2 and Hoek Doornen PV 3 project sites is approximately 4 km; whilst that to the Hoek Doornen PV 4 project site extends approximately 6 km (portions of which leading to the PV Facilities are considered new road). Exact specifications of the widening and upgrading of the unnamed farm gravel road will be confirmed during the detailed design phase.</p>

It must be noted that the above listed activities have been identified in line with the following:

- The activities in Listing Notice 2 (GN R325) have been provided above, however as captured in GN 114 of February 2018, a BA Process is required for Renewable Energy Developments in the REDZ.
- Based on the preliminary sensitivity screening undertaken for the sites, the proposed project area does not fall within any threatened ecosystem, National Protected Areas, and National Protected Area Expansion Strategy (NPAES) Focus.
- Activity 21 of GN R327 (Listing Notice 1) is not applicable at this stage of the BA. However, if the EPC contractor in future determines that a borrow pit is required, then the necessary approvals will be obtained.

A.12 National Web-Based Environmental Screening Tool

As noted above, GN 960 (dated 5 July 2019) published a notice of the requirement to submit a report generated by the National Web Based Environmental Screening Tool, in terms of Section 24(5)(h) of the NEMA and Regulation 16(1)(b)(v) of the 2014 NEMA EIA Regulations (as amended), when submitting an Application for EA in terms of Regulations 19 and 21 of the 2014 NEMA EIA Regulations (as amended). GN 960 came into effect for compulsory use of the National Web Based Environmental Screening Tool from 4 October 2019. As such, the Applications for EA for the proposed projects have been run through the National Web Based Environmental Screening Tool, and associated reports generated and attached to the combined Applications for EA.

Based on the selected classification, the National Web Based Environmental Screening Tool provides a list of specialist studies that should be undertaken as part of the BA Process, as well as identifies the sensitivities on site that need to be verified by either the EAP or the specialists, where relevant, as noted in the Assessment Protocols of 20 March 2020 (GN 320). The classification that applies to the proposed projects is **Utilities Infrastructure; Electricity; Generation; Renewable; Solar; PV; and Solar PV.**

The following list of Specialist Assessments have been identified by the National Web Based Environmental Screening Tool for inclusion in the BA Report (Table A.13). The National Web Based Environmental Screening Tool Report notes that it is the responsibility of the EAP to confirm this list and to motivate in the BA Report, the reason for not including any of the identified specialist studies.

Table A.13. List of Specialist Assessments identified by the Screening Tool

	Specialist Study Required by the Screening Tool	Assessment undertaken in BA	Type of Assessment undertaken in BA	Appendix of BA Report
1	Agriculture and Soils	Yes	Protocol GN 320: Compliance Statement	C.1
2	Landscape / Visual Impact Assessment	Yes	Appendix 6: Impact Assessment	C.2
3	Archaeological and Cultural Heritage Impact Assessment	Yes	Appendix 6: Impact Assessment (In line with HWC requirements, an integrated Heritage Impact Assessment including Archaeology, Cultural Landscape and Palaeontology has been undertaken. This is in line with previous reporting requirements in the Western Cape as well. Refer to Appendix	C.3
4	Palaeontology Impact Assessment			
5	Terrestrial Biodiversity Impact Assessment	Yes	Protocol GN320: Impact Assessment. The Terrestrial Biodiversity Impact Assessment includes feedback on Terrestrial Plant and Animal Species. This study was undertaken and commissioned prior to the Species	C.4
6	Plant Species Assessment			
7	Animal Species Assessment			

DRAFT BASIC ASSESSMENT REPORT: Basic Assessment for the Proposed Development of four 175 MW Solar Photovoltaic (PV) Facilities and associated Infrastructure (i.e. Hoek Doornen PV 1, Hoek Doornen PV 2, Hoek Doornen PV 3 and Hoek Doornen PV 4), near Touws River, Western Cape

	Specialist Study Required by the Screening Tool	Assessment undertaken in BA	Type of Assessment undertaken in BA	Appendix of BA Report
			Protocol published on GN 1150 dated 30 October 2020 (as discussed above in Section A.10). The study undertaken as part of the BA is referred to as Terrestrial Biodiversity and Species.	
8	Aquatic Biodiversity Impact Assessment	Yes	Protocol GN320: Impact Assessment. The study undertaken as part of the BA is referred to as Aquatic Biodiversity and Species. Note there is no Species Protocol published yet for Aquatic Plants and Animals.	C.5
9	Avian Impact Assessment	Yes	Appendix 6: Impact Assessment	C.6
10	Socio-Economic Assessment	Yes	Appendix 6: Impact Assessment	C.7
11	Civil Aviation Assessment	Yes	Protocol GN 320: Site Sensitivity Verification (No requirements for low sensitivity in terms of GN 320)	C.9
12	Defense Assessment	Yes	Protocol GN 320: Site Sensitivity Verification (No requirements for low sensitivity in terms of GN 320)	C.10
13	RFI Assessment	No	Motivation not to undertake a specialist assessment. This motivation was discussed and approved by the DEFF at the pre-application meeting that took place on 25 August 2020. Refer to the motivation provided below.	N/A
14	Geotechnical Assessment	No	Motivation not to undertake a specialist assessment. This motivation was discussed and approved by the DEFF at the pre-application meeting that took place on 25 August 2020. Refer to the motivation provided below.	N/A

It must however be noted that the Screening Tool did not identify the need for a Geohydrology Assessment, however this has been undertaken as part of the BA Process in order to consider and assess the impact of potentially using groundwater during the construction and operational phases.

It must also be noted that a Traffic Impact Assessment was not identified as a requirement by the Screening Tool. Traffic Impacts are not significant for the proposed project, however to ensure that this impact is considered holistically and to ensure that suitable management actions are recommended, the Applicant, commissioned a **technical** Traffic Impact Statement to inform the BA Process. The Traffic Impact Statement is included in Appendix I of this BA Report, and since it is not required by the Screening Tool, nor are significant traffic impacts predicted (as indicated in Section D of this BA Report), the statement itself does not comply with the requirements of Appendix 6 of the 2014 NEMA EIA Regulations (as amended), and strictly serves as technical input to inform the BA. The DEFF also confirmed via approval of the notes of the pre-application meeting that took place on 25 August 2020 (as included in Appendix H of this BA Report), that in instances where impacts are not expected to be significant, the EAP is able to identify such impacts independently without commissioning a dedicated specialist study i.e. if the impacts are not significant enough to warrant a specialist study, they can still be assessed and mitigation recommended by the EAP within the main BA report itself. Therefore, this is in line with the requirements and expectations of the DEFF and provides motivation towards the Applicant's commitment to ensuring environmental impacts are reduced and mitigated, where possible.

A.12.1 Square Kilometre Array and Radio Frequency Interference

The Astronomy Geographic Advantage (AGA) Act (Act 21 of 2007) aims to provide for the preservation and protection of areas within the Republic that are uniquely suited for optical and radio astronomy; to provide for intergovernmental co-operation and public consultation on matters concerning nationally significant astronomy advantage areas; and to provide for matters connected therewith. The purpose of the AGA Act is to preserve the geographic advantage areas that attract investment in astronomy. The AGA Act also notes that declared astronomy advantage areas are to be protected and properly maintained in terms of Radio Frequency Interference (RFI). The AGA Act is administered by the Department of Higher Education, Science and Technology (previously the Department of Science and Technology).

According to the CSIR Wind and Solar Phase 2 SEA (DEFF, 2019: Part 3, Page 2), the majority of the mid-frequency dish array of the Square Kilometre Array (SKA) will be constructed in the core which is located in the Northern Cape; with dish antennas being located in the spiral arms. The South African component of the SKA will consist of approximately 3 000 receptors comprising dish antennas, each with a diameter of 15 m, and radio receptors known as dense aperture-arrays. The outer stations in the spiral arms will extend beyond the borders of South Africa and at least 3 000 km from the core area. About 80% of the receptors, including a dense core and up to 5 spiral arms, will be located in the Karoo Central Astronomy Advantage Area (KCAAA) (DEFF, 2019: Part 3, Page 2).

The KCAAA, which is located between Brandvlei, Van Wyksvlei, Carnarvon and Williston in the Northern Cape Province, was officially declared in 2014 by the Minister of Science and Technology in terms of the AGA Act for the purposes of protection RFI and Electromagnetic Interference (EMI). The declaration of the KCAAA ensures the long term viability of the area to be used for astronomical installations (DEFF, 2019: Part 3, Page 2).

PV installations are known to have unintentional radiated emissions from electrical and electronic equipment that have the potential to interfere with the SKA Radio Telescope project in the Northern Cape. This can result in interference to celestial observations and/or data loss. Such interference is typically referred to as RFI (DEFF, 2019: Part 3, Page 2).

The location of the proposed projects does not pose an EMI or RFI risk to the SKA, as the proposed projects are located outside of the Northern Cape and outside of the KCAAA. Refer to Figure A.13 for the location of the proposed project in relation to the SKA and KCAAA. Furthermore, based on the findings of the Wind and Solar Phase 1 SEA (DEA, 2015), the proposed project sites fall within an area of low sensitivity in terms of SKA sensitivity for the development of solar PV energy. This also aligns with the findings of the Screening Tool (i.e. the proposed project sites fall within a low sensitivity in terms of the relative RFI theme sensitivity).

During the pre-application meeting undertaken on 25 August 2020, it was explained that it is not intended to commission a RFI study for the proposed project due to the location of the proposed projects being in the Western Cape and far away from the SKA and KCAAA; the findings of the Screening Tool and the findings of the Wind and Solar Phase 1 SEA (DEA, 2015). This motivation for exclusion was acknowledged and approved by the DEFF during the pre-application meeting, with the recommendation for such motivation to also be included in the BA Report. All correspondence relating to the pre-application meeting is addressed in Appendix H of this BA Report.

Furthermore, the SKA is on the project I&AP database as a key stakeholder, and will be informed of the availability of the Draft BA Report for a 30-day comment period. Therefore, the SKA can provide comment on the project during the 30-day comment period.

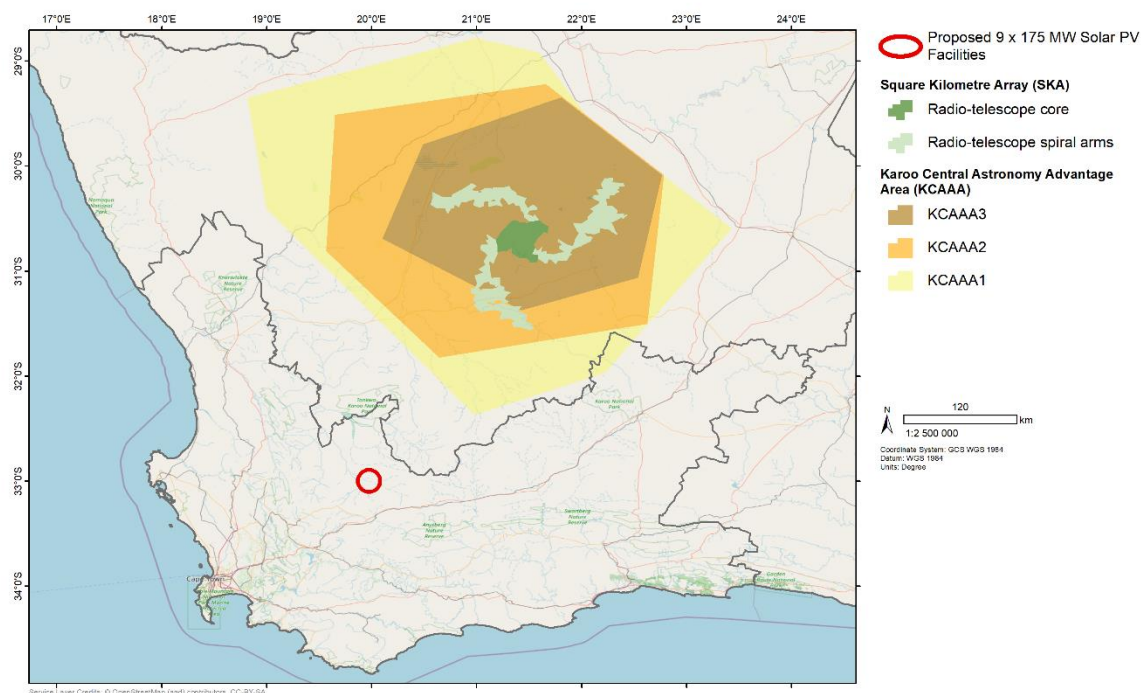


Figure A.13. Location of the proposed projects in relation to the SKA and KCAA

A.12.2 Geotechnical Assessment

The National Web-based Environmental Screening Tool also identified the need for a Geotechnical Assessment. A Geotechnical Assessment has not been undertaken as part of the BA Process as this will be undertaken during the detailed design phase, once preferred bidder status is obtained in terms of the REIPPPP or similar processes. Contractors and suppliers will only be selected and appointed after preferred bidder status is obtained (should it be granted). In line with best practice, and to ensure that all aspects are covered in the assessment, suppliers of sub-structures, inverters and transformers and civil sub-contractors are required to provide input into the scope of work of the Geotechnical Assessment. Therefore, Geotechnical Assessments can only be undertaken during detailed design, if preferred bidder status is obtained.

This motivation for exclusion was acknowledged and approved by the DEFF during the pre-application meeting, with the recommendation for such motivation to also be included in the BA Report. All correspondence relating to the pre-application meeting is addressed in Appendix H of this BA Report.

A.13 Description of Alternatives

This section discusses the alternatives that have been considered as part of the BA Process. Sections 24(4) (b) (i) and 24(4A) of the NEMA require an Environmental Assessment to include investigation and assessment of impacts associated with alternatives to the proposed project. In addition, Section 24O (1)(b)(iv) also requires that the Competent Authority, when considering an application for EA, takes into account “where appropriate, any feasible and reasonable alternatives to the activity which is the subject of the application and any feasible and reasonable modifications or changes to the activity that may minimise harm to the environment”.

Therefore, the assessment of alternatives should, as a minimum, include the following:

- The consideration of the no-go alternative as a baseline scenario;
- A comparison of the reasonable and feasible alternatives; and
- Providing a methodology for the elimination of an alternative.

The 2014 NEMA EIA Regulations (as amended) defines alternatives, in relation to a proposed activity, as “different means of meeting the general purpose and requirements of the activity, which may include alternatives to the:

- property on which or location where the activity is proposed to be undertaken;
- type of activity to be undertaken;
- design or layout of the activity;
- technology to be used in the activity;
- operational aspects of the activity; or
- and includes the option of not implementing the activity”;

Regulation 2 (e) of Appendix 1 of the 2014 NEMA EIA Regulations (as amended) states that one of the objectives of the BA Process is to, through a consultative process, and through a ranking of the site sensitivities and possible impacts the activity and technology alternatives will impose on the sites and location identified through the life of the activity to (i) identify and motivate a preferred site, activity and technology alternative; (ii) identify suitable measures to avoid, manage or mitigate identified impacts; and (iii) identify residual risks that need to be managed and monitored.

A.13.1 No-go Alternative

The no-go alternative assumes that the proposed projects will not go ahead i.e. it is the option of not constructing the proposed solar PV facilities and associated infrastructure. This alternative would result in no environmental impacts on the site or surrounding local area as a result of the proposed projects. It provides the baseline against which other alternatives are compared and will be considered throughout the report.

The following implications will occur if the “no-go” alternative is implemented (i.e. the proposed project does not proceed):

- No benefits will be derived from the implementation of an additional land-use;
- No additional power will be generated or supplied through means of renewable energy resources by this project at this location;
- The “no go” alternative will not contribute to and assist the government in achieving its renewable energy target of 26 630 MW total installed capacity by 2030 (for Wind, Solar PV and Concentrated Solar Power);

- Electricity generation will remain constant (i.e. no renewable energy generation will occur on the site for the proposed projects) and the local economy in terms of surrounding communities and towns within the local municipality will not be diversified;
- There will be lost opportunity for skills transfer and education/training of local communities;
- The positive socio-economic impacts likely to result from the project such as increased local spending and the creation of local employment opportunities will not be realised;
- There will be no opportunity for additional employment in an area, where job creation is identified as a key priority;
- The local economic benefits associated with the REIPPPP will not be realised, and socio-economic contribution payments into the local community trust will not be realised;
- The development of solar PV facilities instead of coal fired power stations can directly contribute to South Africa’s response to climate mitigation; and
- Wind and solar energy are the cheapest source of electricity in South Africa. The development of the proposed Solar PV Facilities can contribute to the competitive nature of the REIPPPP to drive prices down even further to ensure that South Africans have access to affordable yet clean electricity.

Converse to the above, the following benefits could occur if the “no-go” alternative is implemented:

- Only the agricultural land use and game farming will remain;
- No vegetation or species of special concern (flora and fauna) will be removed or disturbed during the development of the proposed projects;
- No aquatic resources will be impacted upon during the construction and operation of the PV Facilities;
- No destruction of habitat will occur;
- No change to the current landscape will occur;
- No heritage artefacts or palaeontological resources will be impacted on;
- No avifaunal impacts will occur due to the establishment of the project;
- No additional traffic will be generated; and
- No additional water use will be required.

Table A.14. Summary of No-Go Alternative from Specialist Assessments

Specialist Study	No-Go Alternative Assessment
Agricultural Compliance Statement	<p>The no-go alternative considers impacts that will occur to the agricultural environment in the absence of the proposed development. The one identified potential such impact is that due to continued low rainfall in the area, which is likely to be exacerbated by climate change, agriculture in the area will come under increased pressure in terms of economic viability.</p> <p>Although the development offers an alternative income source to agriculture, it does exclude agriculture from the impacted land. Therefore, the agricultural impact of the no-go alternative, which does not exclude agriculture, is less significant than the agricultural impact of the proposed development, and so, purely from an agricultural impact perspective, the no-go is the preferred alternative between the development and the no-go. <u>But the development offers a land use with much</u></p>

Specialist Study	No-Go Alternative Assessment
	<u>higher income generating capacity than any viable agricultural land use on the site.</u>
Visual Impact Assessment	In the no-go alternative, there would be no Solar Energy Facilities or additional power lines and therefore no additional visual intrusion on the rural landscape and on surrounding farmsteads. At the same time no renewable energy would be produced at the site for export to the national grid. The visual significance would therefore be neutral, with neither impacts nor benefits occurring.
Heritage Impact Assessment (Archaeology, Cultural Landscape and Palaeontology)	<ul style="list-style-type: none"> • Archaeology and Cultural Landscape: <p>The No-Go alternative would entail not developing the projects and the landscape would remain in its present undeveloped state. Not developing the projects would not result in any new impacts to heritage resources. Existing natural erosion and weathering of artefacts, ruins and buildings would continue but at a very slow rate. Impact significance from the No-Go alternative is thus expected to be very low negative for all aspects of heritage.</p> <ul style="list-style-type: none"> • Palaeontology: <p>The No-Go alternative (i.e. no solar PV facility and power line development) will probably have a neutral impact on palaeontological heritage</p>
Terrestrial Biodiversity and Species Impact Assessment	It must also be noted that in terms of the no-go option, this will result in no additional impacts on biodiversity and will result in the ecological status quo being maintained, which will be to the advantage of the biodiversity. However, that being said, no fatal flaws were discovered in the course of the investigations for the proposed development.
Aquatic Biodiversity and Species Impact Assessment	
Avifauna Impact Assessment	The no-go option will result in no additional impacts on avifauna and will result in the ecological status quo being maintained, which will be to the advantage of the avifauna. No fatal flaws were discovered in the course of the investigations.
Socio-Economic Impact Assessment	Assuming that the solar facilities and associated infrastructure would not be developed at the proposed sites, there would be no increase in electricity generation from the facilities, and no economic benefit to the landowners, or additional socio-economic benefits associated with the potential income generated through the construction and operation of the facilities. Indeed, one of the impacts identified (discussed in Section D) will materialise, should the proposed project not be developed. However, this does not imply that the no-go option has no impacts.

Specialist Study	No-Go Alternative Assessment
	<p>It should be noted that the development's potential negative impacts may well come into being, regardless of the proposed development as most are associated with non-project-related phenomena which could trigger similar job-seeking, influx, and socio-economic impacts as identified for the proposed development.</p> <p>The potential positive impacts primarily relate to employment opportunities and the Economic Development Plan (EDP). With the exception of the 60 jobs for each project created during the operation phase with an approximate 20-year lifespan, all other employment, while of direct benefit to employees for the duration of their contract, is temporary in nature. The EDP has potential to sustainably benefit a far wider number of people and is likely to result in positive impact. The benefits of both employment and the EDP are not inconsequential, and should be pursued.</p> <p>Accordingly, the no-go option is likely to result in negative economic impacts on the project area, as the potentially positive impacts from the construction, operational, and decommissioning phases, including the EDP, employment and growth in the small-scale support industry, will be not be realised.</p> <p>The no-development alternative also poses a lost opportunity for South Africa to supply renewable energy to its consumers. This in effect represents a negative social cost. In addition, the no-go option will not assist National or Provincial governments in achieving their renewable energy commitments.</p>
Geohydrology Assessment	<p>In terms of the no-go alternative, if the proposed Hoek Doornen PV 1, Hoek Doornen PV 2, Hoek Doornen PV 3 and Hoek Doornen PV 4 projects do not go ahead, there will be no need to use approximately 5 – 8 million litres per year of ground water per project. However, as noted above, there is a low water demand in the study area and a large spatial extent; and the impacts relating to the use of ground water is not considered as highly significant</p>

As outlined in Section D of this report, the majority of the negative impacts identified as part of this assessment can be reduced to moderate or low significance with the implementation of mitigation measures. None of specialists found that the proposed projects should not go ahead i.e. no fatal flaws were identified. As noted above, the Socio-Economic Impact Assessment identified positive impacts from a social upliftment perspective. These include benefits to the local community via employment opportunities and the development of locally-owned industries to support construction related activities.

Hence, while the “no-go” alternative will not result in any negative environmental impacts as a result of the proposed project; it will also not result in any positive community development or socio-

economic benefits. It will not assist government in addressing climate change, reaching its set targets for renewable energy, nor will it assist in supplying the increasing electricity demand within the country. Hence the “no-go” alternative is not a preferred alternative, or a reasonable and feasible alternative considered in this BA Process.

A.13.2 Land-use Alternatives

At present the proposed site is zoned for agricultural land-use. The area is a sheep and game farming area. Low density, natural grazing is by far the predominant agricultural activity in the area. The climate does not support cultivation without irrigation. Grazing capacity of the site is very low at 90 hectares per large stock unit.

The site has **very low agricultural potential** because of, predominantly, aridity constraints, but also due to soil constraints. It is generally **unsuitable for cultivation**, and agricultural land use is limited to **low density grazing**. The majority of land within the development area is of low agricultural sensitivity, but it includes areas of medium sensitivity.

Due to the low agricultural sensitivity of the site, and the effectively uniform agricultural conditions across the site, it is highly likely that there will be no material difference between the agricultural impact of any possible, alternative layouts on the site.

In order for South Africa to achieve its renewable energy generation goals, agriculturally zoned land will need to be used for renewable energy generation. It is far more preferable to incur a cumulative loss of agricultural land in a region such as the one being assessed, which has no cultivation potential, and low grazing capacity, than to lose agricultural land that has a higher potential, and that is much scarcer, to renewable energy development elsewhere in the country. The limits of acceptable agricultural land loss are far higher in this region than in regions with higher agricultural potential.

It is important to re-iterate that the economic benefits to the landowner associated with the proposed Solar PV Facilities are likely to be more significant than that of the current game farming activities on site. The proposed development offers a land use with much higher income generating capacity than any viable agricultural land use on the site. Based on the above, the agricultural land use is not a preferred alternative.

Refer to Sections B and D of this report for a summary of the Agriculture Compliance Statement, as well as Appendix C.1 for the complete report.

A.13.3 Type of Activity - Renewable Energy Alternatives

Where the “activity” is the generation of electricity from a renewable energy source, possible alternatives that could be considered on the project site include renewable energy technologies such as Hydro Energy, Biomass, and Wind Energy. **However, based on the preliminary investigations undertaken by the Project Applicant, no other renewable energy technologies are deemed to be appropriate for the site.** The unsuitability of other renewable energy developments for the site, as well as the potential risks and impacts of each, are discussed below.

A.13.3.1 Hydro Energy

The proposed project sites do not contain any large inland water bodies, which excludes the possibility of renewable energy from small or large scale hydro energy generation. In terms of micro hydro power potential, the South African Renewable Energy Resource Database (SARERD), has classified the proposed project area as “Not Suitable”. Therefore, the implementation of a Hydro Energy Facility at the proposed site is not considered to be a reasonable and feasible alternative to be assessed as part of this BA Process.

A.13.3.2 Biomass Energy

The proposed project sites do not contain any abundant or sustainable supply of biomass. According to the SARERD, the proposed project area does not have any cumulative biomass energy potential. Therefore, the implementation of a Biomass Energy Facility at the proposed site is not considered to be a reasonable and feasible alternative to be assessed as part of this BA Process.

A.13.3.3 2019 IRP, Wind and Solar SEA, Solar Energy and Wind Energy

The 2019 Integrated Resource Plan (IRP) was published in Government Gazette 42784, GN 1360 on 18 October 2019 for the period 2019 to 2030. As indicated in Figure A.14, coal makes up approximately 43 % of the total installed capacity indicated in the 2019 IRP, whereas Wind and Solar PV respectively make up 23 % and 10 %.

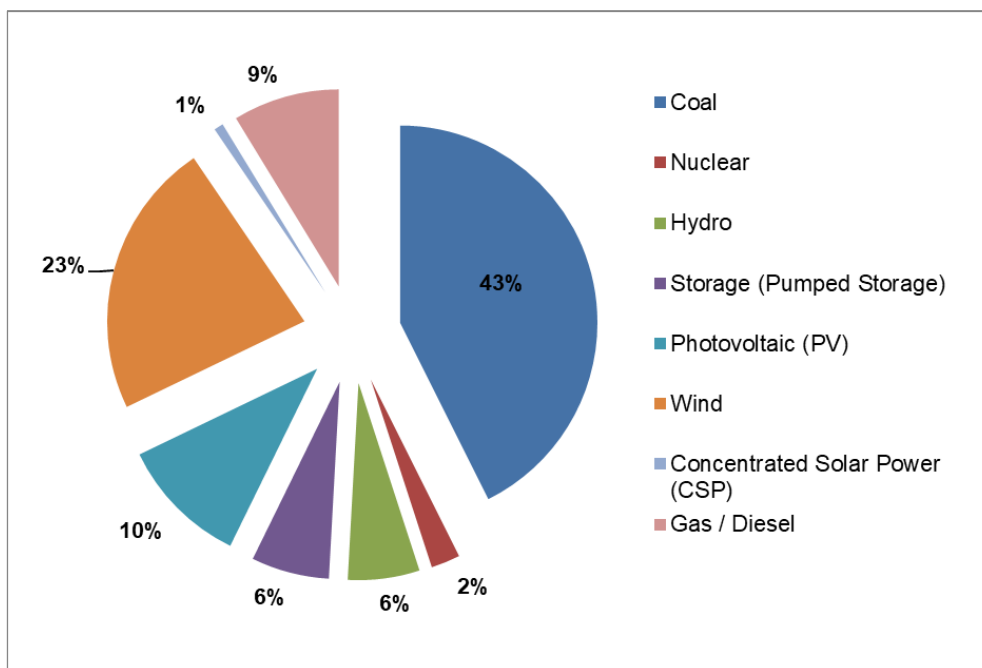


Figure A.14. 2019 IRP Total Installed Capacity (% of MW)

The 2019 IRP proposes to secure 26 630 MW of renewable energy capacity by 2030 (for Wind, Solar PV and Concentrated Solar Power). This amount excludes Hydropower and Pumped Storage. Of this total, 1474 MW of Solar PV, 1980 MW of Wind and 300 MW of Concentrated Solar Power is already installed capacity. In addition, of the 26 630 MW, approximately 814 MW of Solar PV, 1362 of Wind and 300 MW of Concentrated Solar Power is committed or already contracted capacity. Furthermore,

6 000 MW of Solar PV and 14 400 of Wind of this 26 630 MW is new additional capacity. This is indicated in Figure A.15.

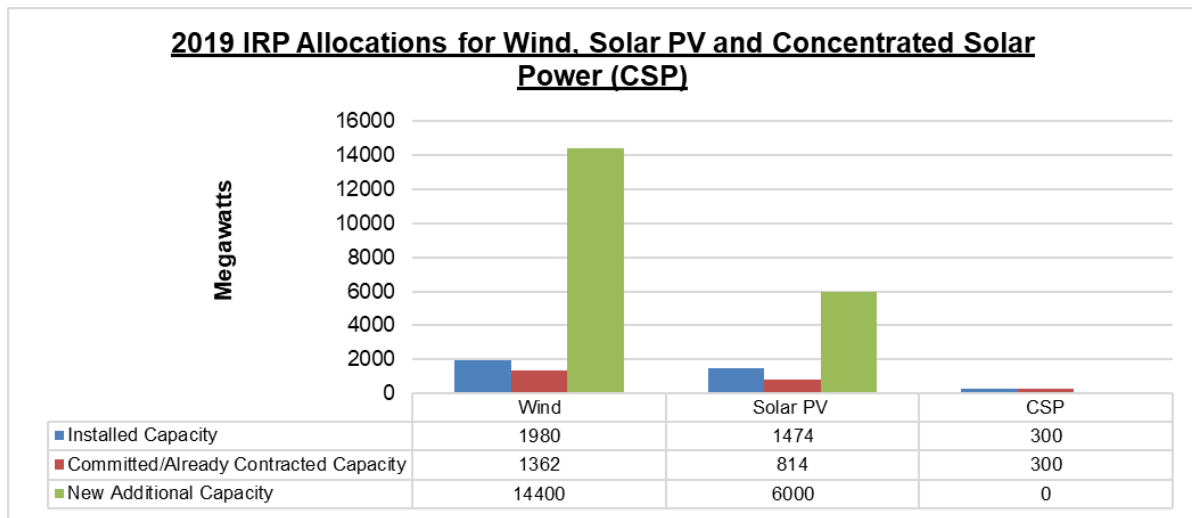


Figure A.15. 2019 IRP Allocations for Wind, Solar and Concentrated Solar Power in MW

Linked to the 2010 IRP, the DMRE entered into a bidding process for the procurement of 3725 MW of renewable energy from IPPs by 2016 and beyond. On 18 August 2015, an additional procurement target of 6 300 MW to be generated from renewable energy sources was added to the REIPPPP for the years 2021 - 2025, as published in Government Gazette 39111.

On 7 July 2020, in Government Gazette 43509 and GN 753, the Minister of Mineral Resources and Energy, in consultation with the National Energy Regulator of South Africa (NERSA), determined that new generation capacity needs to be procured to contribute towards energy security. Specifically, 2000 MW will be procured from a range of energy source technologies in accordance with the short-term risk mitigation capacity allocated for the years 2019 to 2022 (under “other” in the allocation table contained in 2019 IRP). In line with this, the Risk Mitigation IPP Procurement Programme (RMIPPPP) was designed and launched in August 2020 by the DMRE in order to fulfil the GN 753 Ministerial Determination.

In order to submit a bid in terms of the REIPPPP, the proponent is required to have obtained an EA in terms of the EIA Regulations as well as several additional authorisations or consents. Linked to this, the National Department of Environmental Affairs (DEA) in discussion with the Department of Energy (DoE) (now respectively operating as the DEFF and DMRE), was mandated by MinMec to commission a SEA to identify the areas in South Africa that are of strategic importance for Wind and Solar PV development. The Phase 1 Wind and Solar PV SEA³ was completed in 2015, and was in support of the Strategic Infrastructure Plan (SIP) 8, which focuses on the promotion of green energy in South Africa. As noted above, the SEA aimed to identify strategic geographical areas best suited for the roll-out of large scale wind and solar PV energy projects, referred to as REDZs. Through the identification of the REDZs, the key objective of the SEA was to enable strategic planning for the development of large scale wind and solar PV energy facilities in a manner that avoids or minimises significant negative impact on the environment while being commercially attractive and yielding the highest possible social and economic benefit to the country – for example through strategic investment to lower the cost and reduce timeframes of grid access. Following the completion of the SEA, the REDZs were gazetted in February 2018 in GN 114 by the Minister of Environmental Affairs.

³ More information on the SEA can be accessed at <https://redzs.csir.co.za>

The location of the proposed projects within a REDZ (specifically REDZ 2 (Komsberg REDZ)) supports the development of a large scale renewable energy project in the location (Refer to Figure A.3). The proposed project is therefore in line with the national planning vision for wind and solar development in South Africa.

Based on the above, both wind or solar PV projects are supported within the REDZs. In order to ensure that a Wind Energy Facility is successful, a reliable wind resource is required. Wind resource is defined in terms of average wind speed and includes Weibull distribution (used to describe wind speed distributions); turbulence, wind direction, and pattern of wind direction (as depicted by a wind rose). These factors are all key considerations used in determining whether a site is suitable for the development of a Wind Energy Facility. A mean wind power density map has also been created (CSIR, 2018), which is not related to any specific turbine type and demonstrates the wind resource of the country. The mean wind power density map shows that the project area falls within an area of 300 W/m², which is considered as good viability for a wind project (Figure A.16). Overall, wind energy development can occur within this area but other localities in South Africa may be more favourable for wind energy development. Site specific requirements for wind energy facilities make it a less feasible alternative when compared to solar PV at this specific site. In addition, in 2019 the Project Developer had considered a site towards the south of the Kappa Substation (Zandrivier Farm 252) for the development of a Wind Energy Facility or solar PV facility, however during the initial screening stage, a terrestrial fauna and flora specialist confirmed that the development of a Wind Energy Facility on the Zandrivier Farm 252 is considerably more difficult as impacts associated with a wind energy facility are more difficult to manage, both spatially and temporally; and that due to the presence of the Critically Endangered Riverine Rabbit on the (Zandrivier Farm 252), there is limited space available for a Wind Energy Facility. Therefore, the implementation of a Wind Energy Facility at the proposed site is not considered to be a reasonable and feasible alternative to be assessed as part of this BA Process.

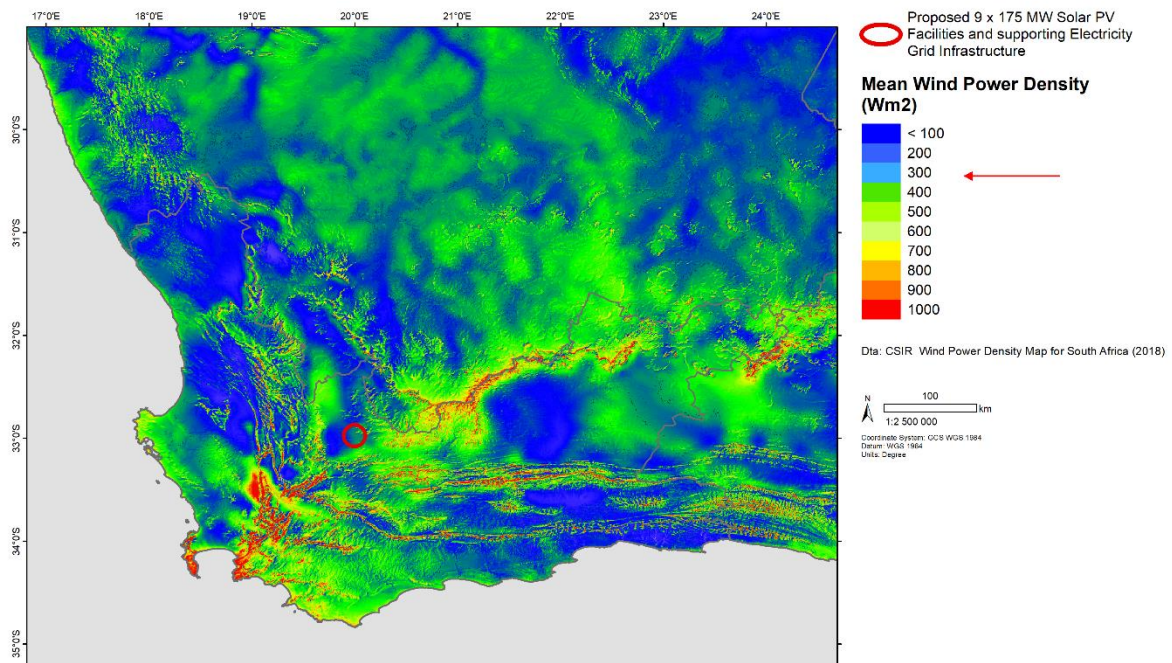


Figure A.17. Mean Wind Power Density for South Africa (CSIR, 2016)

In terms of the suitability of solar development at this location, the proposed project area has a high Global Horizontal Irradiation⁴ (GHI), relevant to PV installations (Figure A.18). As indicated in Figure A.18, the site has a GHI of 2000 – 2200 kWh/m² in terms of the long-term yearly total. Therefore, this area is deemed as one of the most suitable for the construction and operation of solar energy facilities as opposed to other areas and provinces within South Africa. For example, coastal regions within the Eastern Cape and Western Cape mainly have a lower solar radiation (shown in the lighter orange shades in Figure A.18), which is not completely feasible for the proposed project.

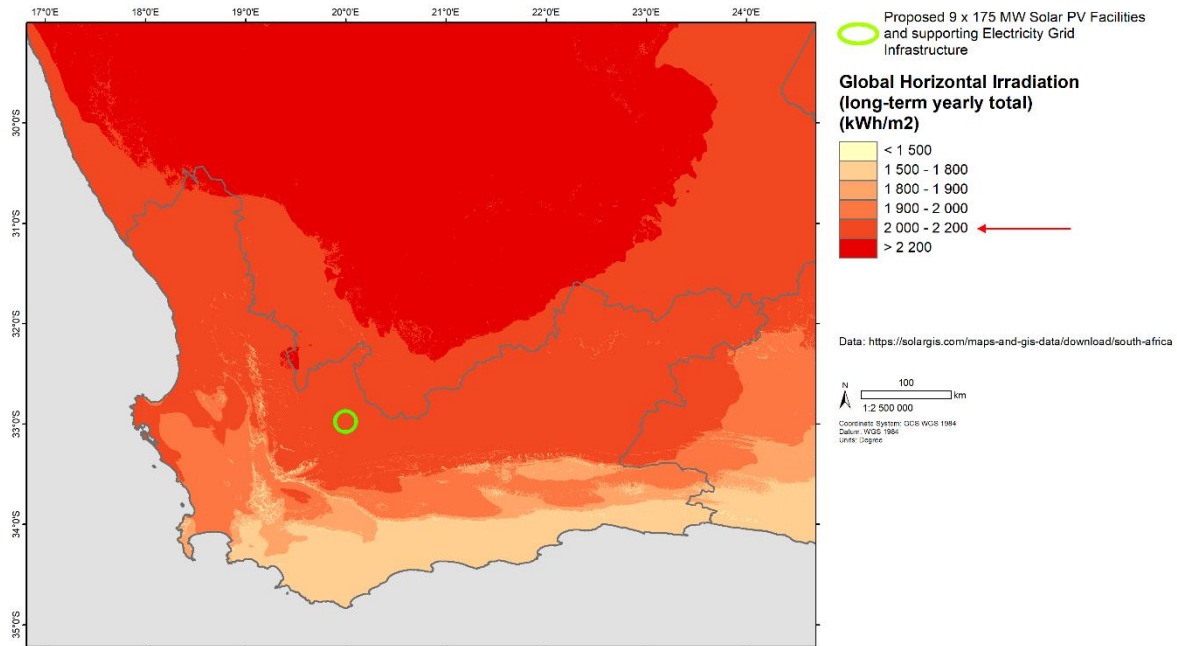


Figure A.18. Solar Resource Availability in South Africa

Therefore, the implementation of solar energy facilities at the proposed project site is more favourable and feasible than wind energy development. In terms of project and location compatibility, the proposed solar energy facilities are considered to be the most feasible renewable energy activity alternative.

Since the alternative activities considered were deemed not to be reasonable and feasible for the area and the site, no other renewable energy technologies alternatives were further assessed in this BA process.

A.13.4 Technology Alternatives

A.13.4.1 Solar Panel Types

Only the PV solar panel type was considered in the BA. Due to the scarcity of water in the proposed project area and the large volume of water required for Concentrated Solar Power (CSP), this technology is not deemed feasible or sustainable and will not be considered in the BA. This is the main difference between PV and CSP technology that led to the selection of PV as the preferred solar

⁴ Global Horizontal Irradiance is the total amount of shortwave radiation received from above by a surface horizontal to the ground

panel technology. Furthermore, CSP technology requires a larger development footprint to obtain the same energy output as PV technology, and it requires active solar tracking to be effective. As described above, in terms of the 2019 IRP, 300 MW capacity is already installed for CSP; and an additional 300 MW has been allocated for 2019, whilst there is no new additional capacity allocated for this technology. Solar PV is allocated an additional new capacity of 6 000 MW in terms of the 2019 IRP. This means that the need and desirability of CSP is not as evident and justified compared to PV.

A.13.4.2 Mounting System

Solar panels can be mounted in various ways to ensure maximum exposure of the PV panels to sunlight. The main mounting systems that will be considered as part of the design are Single Axis Tracking structures (aligned north-south); Fixed Axis Tracking (aligned east-west); Dual Axis Tracking (aligned east-west and north-south); Fixed Tilt Mounting Structure or Bifacial Solar Modules.

A.13.5 Site Alternatives

The preferred site within the Western Cape was selected based on national level considerations (high solar radiation levels) and the fact that the proposed sites fall within the REDZ 2 (as discussed above).

In 2019, the following farm portions in the Western Cape were preliminarily considered for the PV Facilities:

- Remainder of Grootfontein Farm 149;
- Portion 5 of Grootfontein Farm 149;
- Remainder of Witte Wall Farm 171;
- Portion 1 of Hoek Doornen Farm 172; and
- Zandrivier Farm 252.

Preliminary screening took place on the above sites in order to identify the main areas to be avoided from a sensitivity perspective. A terrestrial fauna and flora specialist screening study of the proposed Zandrivier Farm project site was undertaken in order to identify issues and constraints for development at the site for either wind or solar PV and to reduce the potential conflicts between the ecological sensitivities of the site and the development. The study concluded that major drainage lines are present on the Zandrivier Farm project site, which represent sensitive features that should be avoided as much as possible. These major drainage lines occupy a significant proportion of the Zandrivier Farm, and thus this places a constraint on the development potential of the site. The study confirmed that Riverine Rabbit is also present on the Zandrivier Farm and was observed at six different camera trapping sites. These were largely restricted to the drainage lines on site. In principle, this was not considered to be a fatal flaw of the proposed development. Based on the findings of the screening study undertaken for the Zandrivier Farm, the Project Applicant decided not to include this specific farm in the project, and rather focus the PV developments on the Grootfontein Farm 149, Witte Wall Farm 171, and Hoek Doornen Farm 172; which are not sensitive to the Riverine Rabbit (as explained in the Terrestrial Biodiversity and Species Assessment in Appendix C.4 of this report).

On a site specific (local) level, the sites on the Hoek Doornen Farm were deemed suitable due to all the site selection factors (such as land availability, distance to the national grid, site accessibility, topography, current land use and landowner willingness) being favourable. The site selection criteria considered by the Applicant are discussed in detail below Table A.15.

Table A.15. Site selection factors and suitability of the site

FACTOR	SUITABILITY OF THE SITE
Land Availability	The Portion 1 of Hoek Doornen Farm 172 is of a suitable size for the proposed projects. The land available to develop at the preferred sites for Hoek Doornen PV 1, Hoek Doornen PV 2, Hoek Doornen PV 3 and Hoek Doornen PV 4 extends approximately 1090 ha. This total area was assessed by the specialists, however only an estimated 250 ha will be required for each proposed PV facility.
Irradiation Levels	2000 – 2200 kWh/m ²
Distance to the Grid	The proposed projects are located approximately 20 km from the existing, authorised Eskom Kappa Substation. The PV Facilities will connect to the Kappa Substation.
Site Accessibility	The proposed project sites can be accessed via an existing farm gravel road which will be upgraded as part of the proposed project. A new road will be constructed from the point where the existing farm road ends. The existing farm gravel road can be accessed from the R356 Regional Road.
Topography	There are no steep slopes of 1:4 on the proposed project sites.
Current Land Use	Agriculture - Grazing
Landowner Willingness	The landowner has signed consent for the use of the land for the proposed projects. This is considered an important aspect of the proposed project in terms of its viability (i.e. this will limit potential appeals during the decision-making process, as the landowner is willing and supportive of the proposed projects being undertaken on the farm).

Furthermore, from an impact and risk assessment perspective, the implementation of solar PV projects on the Portion 1 of Hoek Doornen Farm 172 will most likely result in fewer risks in comparison to its implementation at alternate sites within the Western Cape (i.e. regions with similar irradiation levels), based on the following points:

- There is no guarantee that the current land use of alternative sites will be flexible in terms of development potential, for example the agricultural potential for alternative sites might be higher and of greater significance.
- There is no guarantee of the willingness of other landowners to allow the implementation of a solar facility on their land and if the landowners strongly object, then the project will not be feasible.
- There is no guarantee that other sites within the Western Cape will be located close to existing or proposed electrical infrastructure to enable connection to the national grid. The further away a project is from the grid, the higher the potential for significant environmental and economic impacts.

As previously noted, the proposed Hoek Doornen PV 1, Hoek Doornen PV 2, Hoek Doornen PV 3 and Hoek Doornen PV 4 projects form part of a larger project being proposed by Veroniva (i.e. the development of nine PV Facilities). The main determining points for Veroniva was to find suitable, developable land in one contiguous block to optimise design, minimise costs, and minimise sprawling development and impact footprints. In addition, the proximity to the Eskom Kappa Substation was a major determinant for identifying suitable sites for the proposed development.

Given the site selection requirements associated with solar energy facilities and the suitability of the land available on the Portion 1 of Hoek Doornen Farm 172 and no initial fatal flaws being present, no other site alternatives were considered as part of the BA Process. The Hoek Doornen PV 1, Hoek Doornen PV 2, Hoek Doornen PV 3 and Hoek Doornen PV 4 sites were therefore deemed feasible and selected as the preferred sites.

A.13.6 Development Footprint Location and Layout Alternatives

As an initial step, the Project Developer consulted with the National Web-Based Environmental Screening Tool to seek a baseline description of the environmental sensitivities within the proposed site. Consultation with the landowner was also undertaken in order to identify possible areas that should not be proposed for the development. This guided the selection of the best area to be assessed by the specialists, from an environmental sensitivities and practical perspective, covering approximately 1910 ha within the Portion 1 of Hoek Doornen Farm 172.

The larger area of approximately 1910 ha was then assessed by the specialists in order to identify sensitive features, using desktop and field work methodologies (where required), which in turn led to the identification of the preferred sites for each of the 250 ha PV facilities (within the assessed area of approximately 1910 ha). The sites for each of the 250 ha PV facilities were identified to avoid the sensitivities highlighted by the specialists.

Based on the findings of the specialist studies, an environmental sensitivity map has been produced (as included in Section D of this report and Appendix A). This map shows the sensitivities on site (e.g. terrestrial ecology, watercourse features, and sensitive heritage features etc.) within the area identified and assessed.

The sensitive environmental features found within the preferred sites, as described in the specialist studies (Appendix C) and discussed in Sections B and D of this BA Report, are able to be avoided by the location, layout and design of the proposed projects.

Following the exclusion of the required areas, sufficient developable area is still available on site which does not compromise the current ecological integrity of the site or go against the requirements of the landowners.

A semi-detailed engineering design has also been undertaken to develop the current layout contained in Appendix A and B of this BA Report, which avoids all the environmental sensitivities identified on site, where required. The current layout is thus a culmination of extensive technical, economic and environmental planning.

A.13.7 Concluding Statement for Alternatives

The following alternatives were considered in the BA Phase:

- **No-go Alternative:**

The no-go alternative assumes that the proposed projects will not go ahead i.e. it is the option of not constructing the proposed Hoek Doornen PV 1, Hoek Doornen PV 2, Hoek Doornen PV 3 and Hoek Doornen PV 4 facilities. This alternative would result in no environmental impacts (positive and negative) on the site or surrounding local area, as a result of the proposed facilities. The no-go alternative has been investigated in this BA. **The no-go is not preferred.**

- **Land Use Alternative:**

The site has very low agricultural potential because of, predominantly, aridity constraints, but also due to soil constraints. It is generally unsuitable for cultivation, and agricultural land use is limited to low density grazing. The economic benefits to the landowner associated with the proposed Solar PV

Facilities are likely to be more significant than that of the current game farming activities on site. **Based on the above, the agricultural land use is not a preferred alternative.**

▪ **Type of Activity - Renewable Energy Alternatives:**

In terms of project and location compatibility, the proposed solar energy facilities are considered to be the most favourable and feasible renewable energy activity alternative (i.e. in comparison to Biomass, Hydro Energy and Wind Energy). **Solar energy is the preferred and only renewable energy technology alternative to be developed on site as a result of:**

- The proposed Hoek Doornen PV 1, Hoek Doornen PV 2, Hoek Doornen PV 3 and Hoek Doornen PV 4 facilities fall within the REDZ 2 (Komsberg). The proposed project is therefore in line with the criteria of the SEA and located in an area of strategic importance for solar energy development;
- The site has a very good solar resource availability (i.e. GHI); and
- There are many wind energy projects being proposed in the region which will be bid in terms of the next REIPPPP bidding window. However, there are not many solar PV projects being proposed in the region, which serves as a positive pull factor towards diversifying the energy mix.

▪ **Technology Alternatives:**

Only the PV solar panel type was considered in the BA, along with various mounting options that will be considered in the design.

▪ **Site Alternatives:**

Given the site selection requirements associated with solar energy facilities and the suitability of the land available on the Portion 1 of Hoek Doornen Farm 172 and no initial fatal flaws being present, **no other site alternatives were considered as part of the BA Process.**

▪ **Development Footprint Location and Layout Alternatives:**

An area of approximately 1910 ha was assessed by the specialists. The specialists identified environmental sensitivities within this region, which led to the identification of the most suitable 250 ha area for each PV facility. Based on the inputs from the specialists, the layout was devised to avoid environmentally sensitive areas (no-go areas), while still retaining technical and financial viability, as well as the requirements of landowners (as applicable). The current proposed layout is the preferred layout that was assessed by all the specialists on the project team (Appendix A and B of this BA Report).

▪ **Summary Statement:**

Based on the above, the preferred activity is the development of renewable energy facilities on site using solar PV as the preferred technology. In terms of the preferred location of the site, the Portion 1 of Hoek Doornen Farm 172, is preferred. The location and layout of the activity have been informed by the outcomes of the specialist assessments and technical feasibility, as well as landowner requirements. The preferred layout is further discussed in Section D of this report.

A.14 Need and Desirability

It is an important requirement in the BA Process to review the need and desirability of the proposed project. Guidelines on Need and Desirability were published in the Government Gazette of 20 October 2014. These guidelines list specific questions to determine need and desirability of proposed developments. This checklist is a useful tool in addressing specific questions relating to the need and desirability of a project and assists in explaining that need and desirability at the provincial and local context. Need and desirability answer the question of whether the activity is being proposed at the right time and in the right place. Table A.16 includes a list of questions based on the DEFF's Guideline to determine the need and desirability of the proposed project. It should be noted this table was informed by the outcomes of the BA Process.

Table A.16. The Guideline on the Need and Desirability’s list of questions to determine the “Need and Desirability” of a proposed project

NEED	
Question	Response
1. How will this development (and its separate elements/aspects) impact on the ecological integrity of the area)?	
<p>1.1. How were the following ecological integrity considerations taken into account?</p> <ul style="list-style-type: none"> 1.1.1. Threatened Ecosystems, 1.1.2. Sensitive, vulnerable, highly dynamic or stressed ecosystems, such as coastal shores, estuaries, wetlands, and similar systems require specific attention in management and planning procedures, especially where they are subject to significant human resource usage and development pressure, 1.1.3. Critical Biodiversity Areas ("CBAs") and Ecological Support Areas ("ESAs"), 1.1.4. Conservation targets, 1.1.5. Ecological drivers of the ecosystem, 1.1.6. Environmental Management Framework, 1.1.7. Spatial Development Framework, and 1.1.8. Global and international responsibilities relating to the environment (e.g. RAMSAR sites, Climate Change, etc.). 	<p>The environmental sensitivities present on site and ecological integrity considerations were addressed within the Terrestrial Biodiversity and Species Assessment (Appendix C.4 of the BA Report) and the Aquatic Biodiversity and Species Assessment (Appendix C.5 of the BA Report) undertaken as part of this BA Process. The Avifauna Assessment (Appendix C.5 of the BA Report) also addresses ecological integrity.</p> <p>The above specialist studies explain that there are Critically Endangered and Threatened Ecosystems on the study site. The ‘endangered’ and ‘threatened’ eco-systems identified within the Cape Winelands District Municipal region are not located within the study areas (they are located some 40 km to the east and the west of the site). According to the Western Cape Biodiversity Spatial Plan (WC BSP) (2017), the study area is classified as ESA and CBA (i.e. small portions of the site).</p> <p>Two principle factors are considered to be the master elements driving the localised ecology. These can be considered to be broadly meteorological factors, namely wind, rainfall and temperature, while edaphics, particularly giving rise to lithic or sandy environments may be considered a geophysical driver.</p> <p>The specialists identified all ecological sensitive areas on site that would need to be avoided by the proposed development (e.g. scarps, ridges, slopes and the riparian environments), as well as how to suitably develop around and within these areas so that the ecological integrity of the areas is maintained (refer to Section D and Appendix C of this BA Report).</p> <p>A sensitivity map produced based on the input obtained from the various specialist studies is included in Section B and D of this Report, as well as in Appendix A.</p>

NEED	
Question	Response
	<p>Research indicates that the Environmental Management Framework (EMF) for the Cape Winelands District Municipality is in draft form and has not been gazetted. The Screening Tool also notes that no intersections with EMF areas have been found.</p> <p>Feedback on the Witzenberg Local Municipality SDF (2020) is provided in this BA Report as relevant, as well as in the Socio-Economic Assessment (Appendix C.7 of the BA Report). Overall, the proposed project is in line with the Witzenberg Local Municipality SDF in terms of electricity developments.</p>
<p>1.2. How will this development disturb or enhance ecosystems and/or result in the loss or protection of biological diversity? What measures were explored to firstly avoid these negative impacts, and where these negative impacts could not be avoided altogether, what measures were explored to minimise and remedy (including offsetting) the impacts? What measures were explored to enhance positive impacts?</p>	<p>The environmental sensitivities present on site and ecological integrity considerations were addressed within the Terrestrial Biodiversity and Species Assessment (Appendix C.4 of the BA Report) and the Aquatic Biodiversity and Species Assessment (Appendix C.5 of the BA Report) undertaken as part of this BA Process. The Avifauna Assessment (Appendix C.5 of the BA Report) also addresses ecological integrity and environmental sensitivities. The specialists identified all ecological sensitive areas on site that would need to be avoided by the proposed development (e.g. scarps, ridges, slopes and the riparian environments), as well as how to suitably develop around these areas so that the ecological integrity of the areas is maintained (refer to Section D and Appendix C of this BA Report).</p> <p>The buffer areas recommended by the specialists have been avoided in the layout of the proposed PV Facilities. A sensitivity map produced based on the input obtained from the various specialist studies is included in Section B and D of this Report, as well as in Appendix A.</p> <p>Measures to avoid, remedy, mitigate and manage impacts are included within the Terrestrial and Aquatic Biodiversity and Species Assessment, as well as the Environmental Management Programme (EMPr), included as Appendix G of this BA Report.</p>
<p>1.3. How will this development pollute and/or degrade the biophysical environment? What measures were explored to firstly avoid these impacts, and where impacts could not be avoided altogether, what measures were explored to minimise and remedy (including offsetting) the impacts? What measures were explored to enhance positive impacts?</p>	<p>This development has the potential to impact on the ecology of the area. The proposed development of the Hoek Doornen PV 1, Hoek Doornen PV 2, Hoek Doornen PV 3 and Hoek Doornen PV 4 projects is expected to result in an overall moderate ecological impact that may be reduced to “low” significance if suitable mitigation measures are employed. Refer to the Terrestrial</p>

NEED	
Question	Response
	<p>Biodiversity and Species Assessment (Appendix C.4 of the BA Report) and the Aquatic Biodiversity and Species Assessment (Appendix C.5 of the BA Report); as well as Section D of the BA Report.</p> <p>Measures to avoid, remedy, mitigate and manage impacts are included within the Terrestrial and Aquatic Biodiversity and Species Assessment, and the EMPr, included as Appendix G of this BA Report.</p>
<p>1.4. What waste will be generated by this development? What measures were explored to firstly avoid waste, and where waste could not be avoided altogether; what measures were explored to minimise, reuse and/or recycle the waste? What measures have been explored to safely treat and/or dispose of unavoidable waste?</p>	<p>The description of the potential waste generation is included in Section A of this BA Report (this Section). It is not anticipated that a significant amount of waste will be generated. Waste generation during the construction phase will include liquid effluent and solid waste, and other general and hazardous waste (e.g. contaminated spilled material). Waste generation during the operational phase will be very limited.</p> <p>Measures to avoid, remedy, mitigate and manage impacts are included within the EMPr, included as Appendix G of this BA Report.</p>
<p>1.5. How will this development disturb or enhance landscapes and/or sites that constitute the nation's cultural heritage? What measures were explored to firstly avoid these impacts, and where impacts could not be avoided altogether, what measures were explored to minimise and remedy (including offsetting) the impacts? What measures were explored to enhance positive impacts?</p>	<p>A Heritage Impact Assessment (Archaeology, Cultural Landscape and Palaeontology) was undertaken as part of this project (included as Appendix C.3 of this BA Report). Potential impacts to archaeological resources was identified as an impact during the construction and decommissioning phases. Potential impacts to the cultural landscape were identified as an impact during the construction, operation and decommissioning phases. The overall findings of the Heritage Impact Assessment (Archaeology, Cultural Landscape and Palaeontology) are that the impact to heritage resources will be of low significance with the implementation of mitigation measures.</p> <p>From a palaeontology perspective, disturbance, damage or destruction of fossils within the development footprint due to excavations and surface clearance was identified as an impact, rated with an overall very low significance with the implementation of mitigation measures.</p> <p>A Heritage profile is included in Section B of this report.</p> <p>The applicable measures to avoid, remedy, mitigate and manage impacts are included in Section D and Appendix C (full specialist study) as well as in the</p>

NEED	
Question	Response
	<p>EMPr.</p> <p>Measures to avoid, remedy, mitigate and manage impacts are included within the Heritage Impact Assessment (Archaeology, Cultural Landscape and Palaeontology), and the EMPr, included as Appendix G of this BA Report.</p>
<p>1.6. How will this development use and/or impact on non-renewable natural resources? What measures were explored to ensure responsible and equitable use of the resources? How have the consequences of the depletion of the non-renewable natural resources been considered? What measures were explored to firstly avoid these impacts, and where impacts could not be avoided altogether, what measures were explored to minimise and remedy (including offsetting) the impacts? What measures were explored to enhance positive impacts?</p>	<p>The proposed project requires water during the construction and operational phases. The water may be sourced from the local municipality or from existing boreholes in the vicinity of the proposed project area, if it is deemed to be of a suitable quality. If water is sourced from the municipality, it will be trucked to site via water tankers and stored on site in above ground storage tanks. If the groundwater in the existing boreholes is determined to be of a suitable quality for use during the construction and operational phases, then it will either be trucked from the boreholes to the site via water tankers or transported via water pipelines from the boreholes to the site. The necessary approvals will be sought from the Department of Human Settlements, Water and Sanitation (DHSWS) should groundwater be sourced from the existing boreholes for the proposed project.</p> <p>Management actions to ensure the responsible and equitable use of water during the construction, operation and decommissioning phases are provided in the EMPr (Appendix G of this BA Report).</p>
<p>1.7. How will this development use and/or impact on renewable natural resources and the ecosystem of which they are part? Will the use of the resources and/or impact on the ecosystem jeopardise the integrity of the resource and/or system taking into account carrying capacity restrictions, limits of acceptable change, and thresholds? What measures were explored to firstly avoid the use of resources, or if avoidance is not possible, to minimise the use of resources? What measures were taken to ensure responsible and equitable use of the resources? What measures were explored to enhance positive impacts?</p> <p>1.7.1. Does the proposed development exacerbate the increased dependency on increased use of resources to maintain economic growth or does it reduce resource dependency (i.e. de-materialised growth)? (note: sustainability requires that settlements reduce their ecological footprint by using less material and energy demands and reduce the amount of waste they generate, without compromising their quest to improve their quality of life)</p>	<p>The proposed project aims to harness solar energy for the generation of electricity. This proposed project is seen as a source of ‘clean energy’ and reduces the dependence on non-renewable energy sources, such as coal fired power plants. The proposed development is located in the Komsberg REDZ. The REDZs represent areas where wind and solar PV energy development is being incentivized from resource, socio-economic and environmental perspectives. For more information, refer to Section A.13 of this BA Report, which deals with Alternatives, and thus outlines the suitability of this activity.</p> <p>The environmental sensitivities present on site and ecological integrity considerations were addressed within the Terrestrial Biodiversity and Species Assessment (Appendix C.4 of the BA Report) and the Aquatic Biodiversity and Species Assessment (Appendix C.5 of the BA Report) undertaken as part of this BA Process. The Avifauna Assessment (Appendix C.5 of the BA Report)</p>

NEED	
Question	Response
<p>1.7.2. Does the proposed use of natural resources constitute the best use thereof? Is the use justifiable when considering intra- and intergenerational equity, and are there more important priorities for which the resources should be used (i.e. what are the opportunity costs of using these resources of the proposed development alternative?)</p> <p>1.7.3. Do the proposed location, type and scale of development promote a reduced dependency on resources?</p>	<p>also addresses ecological integrity.</p>
<p>1.8. How were a risk-averse and cautious approach applied in terms of ecological impacts?:</p> <p>1.8.1. What are the limits of current knowledge (note: the gaps, uncertainties and assumptions must be clearly stated)?</p> <p>1.8.2. What is the level of risk associated with the limits of current knowledge?</p> <p>1.8.3. Based on the limits of knowledge and the level of risk, how and to what extent was a risk-averse and cautious approach applied to the development?</p>	<p>The environmental sensitivities present on site and ecological integrity considerations were addressed within the Terrestrial Biodiversity and Species Assessment (Appendix C.4 of the BA Report) and the Aquatic Biodiversity and Species Assessment (Appendix C.5 of the BA Report) undertaken as part of this BA Process. The Avifauna Assessment (Appendix C.5 of the BA Report) also addresses ecological integrity.</p> <p>The precautionary approach has been adopted for this assessment, i.e. assuming the worst-case scenario will occur and then identifying ways to mitigate or manage these impacts. For example, the cumulative impact assessment considered that all approved renewable energy projects within the 30 km radius would be constructed. However, in reality it is unlikely that all will be constructed as most will be based on the outcomes of the bidding windows in terms of the REIPPPP. Therefore, this approach is considered to be precautionary in nature. Additionally, the location of the PV facilities within the assessed area and the layout thereof was determined based on the specialist findings.</p> <p>Refer to Appendix C of this BA Report for the complete specialist studies. These studies outline the assumptions and limitations that were applicable to the respective studies. The risk associated with the limits in knowledge is considered to be low.</p>
<p>1.9. How will the ecological impacts resulting from this development impact on people's environmental right in terms following:</p> <p>1.9.1. Negative impacts: e.g. access to resources, opportunity costs, loss of amenity (e.g. open space), air and water quality impacts, nuisance (noise, odour, etc.), health impacts, visual impacts, etc. What measures were taken to firstly avoid negative impacts, but if avoidance is not possible, to</p>	<p>Refer to Section D and Appendix C of this BA Report which respectively include the findings of the specialist assessments, as well as the complete studies undertaken.</p> <p>The Socio-Economic Assessment (included in Appendix C.7 of this BA Report) notes that overall the potential negative impacts are rated with a very low to</p>

NEED	
Question	Response
<p>minimise, manage and remedy negative impacts?</p> <p>1.9.2. Positive impacts: e.g. improved access to resources, improved amenity, improved air or water quality, etc. What measures were taken to enhance positive impacts?</p>	<p>low significance, whilst the positive impacts are rated with an overall very low to high significance. The Socio-Economic Assessment further notes that it can be concluded that the prospective socio-economic benefits of the proposed projects outweigh the socio-economic losses or impacts. Creation of temporary employment, increased household income attainment and standard of living, and the development and/or growth of locally-owned industries were identified as some of the positive socio-economic impacts during the construction phase of the proposed projects.</p> <p>With regards to the Visual Impact Assessment (Appendix C.2 of this BA Report), the visual impact significance was considered to be low before and after mitigation. This is as a result of the relatively low structures and the local scale of the proposed solar facilities and related infrastructure located in a fairly remote area. The visual landscape could be restored after potential decommissioning which means that the visual significance would be very low with mitigation for this phase.</p> <p>Therefore, the overall negative impact to the environmental right of people in terms of social and visual impacts are considered to be very low to low.</p>
<p>1.10. Describe the linkages and dependencies between human wellbeing, livelihoods and ecosystem services applicable to the area in question and how the development's ecological impacts will result in socio-economic impacts (e.g. on livelihoods, loss of heritage site, opportunity costs, etc.)?</p>	<p>This is considered and addressed as part of the Socio-Economic Assessment undertaken for this project (included in Appendix C.7 of this BA Report, and summarised in Section D).</p> <p>The study confirmed that it should be accepted that the development of the proposed projects is likely to result in some form of negative social impact to the local community. However, such a negative impact needs to be weighed against the potential benefit likely to result from the same development. Given the overall very low to low significance of potential negative impacts associated with the project, as compared to the overall very low to high significance of potential positive impact of the project; it can be concluded that the prospective socio-economic benefits of the proposed project outweigh the socio-economic losses or impacts. From a socio-economic impact perspective, in light of the above argument, the specialist conducting the Socio-Economic Assessment recommended that the proposed projects should be authorised by the competent authority.</p>

NEED	
Question	Response
	<p>The above is also supported in terms of the status quo of the socio-economic conditions present in the Witzenberg Local Municipality, as indicated in Section B of this BA Report (as well as Appendix C.7 of the BA Report).</p>
<p>1.11. Based on all of the above, how will this development positively or negatively impact on ecological integrity objectives / targets / considerations of the area?</p>	<p>The proposed projects support the objectives of the Witzenberg Local Municipality’s Integrated Development Plan (IDP) (2017-2022) [Amended IDP (2020 – 2021)] which identifies renewable energy as a key economic sector. The Witzenberg Local Municipality IDP promotes the creation of an enabling environment to attract investment and support local economy. The third review of the 2017-2022 Cape Winelands District Municipality IDP (2020-2021; Page 49 and 51) also promotes renewable energy development as it states:</p> <ul style="list-style-type: none"> ▪ “The provincial energy focus is on lowering carbon emissions and local generation (e.g. renewable and greater use of gas). ▪ As a principle-led (and policy) response, authorities to consider and promote the development of renewable energy power generation capacity subject to appropriate scale, form and location”. <p>The Witzenberg Local Municipality’s IDP (2017-2022) [Amended IDP (2020 – 2021)] and SDF (2020; Page 65) states that any renewable energy developments in the municipal area should preferably be located inside of the Komsberg REDZ, however, proposals for such development outside of this boundary will be considered on a case by case basis based on its own merits. The proposed projects are located within the boundary of the Komsberg REDZs, therefore is in line with the IDP and SDF of the Witzenberg Local Municipality.</p> <p>The inclusion of renewable energy not only plays to the natural strengths of the area (i.e. good solar irradiation levels), but also appears to be aimed at bringing parity between the existing employment sectors by providing much needed growth within the local construction and electricity employment sectors. The proposed activity therefore does not compromise any of the objectives set within IDP (2017-2022). The proposed projects will also be supportive of the IDP’s objective of creating more job opportunities. One of the Strategic Objectives of the IDP of the Cape Winelands District Municipality (2020-2021; Page 20) is “creating an environment and forging partnerships that</p>

NEED	
Question	Response
	<p>ensure social and economic development of all communities, including the empowerment of the poor in the Cape Winelands District”. The Witzenberg Local Municipality IDP also promotes the creation of an enabling environment to attract investment and support local economy. Therefore, the proposed projects will be aligned with the vision and goals of the district and local municipality.</p> <p>The environmental sensitivities present on site and ecological integrity considerations were addressed within the Terrestrial Biodiversity and Species Assessment (Appendix C.4 of the BA Report) and the Aquatic Biodiversity and Species Assessment (Appendix C.5 of the BA Report) undertaken as part of this BA Process. The Avifauna Assessment (Appendix C.5 of the BA Report) also addresses ecological integrity.</p> <p>The above specialist studies explain that there are no Critically Endangered and Threatened Ecosystems on the study site. The ‘endangered’ and ‘threatened’ eco-systems identified within the Cape Winelands District Municipal region are not located within the study areas (they are located some 40 km to the east and the west of the site). According to the Western Cape Biodiversity Spatial Plan (WCBSP) (2017), the study area is classified as ESA and CBA (i.e. small portions of the site).</p>
1.12. Considering the need to secure ecological integrity and a healthy biophysical environment, describe how the alternatives identified (in terms of all the different elements of the development and all the different impacts being proposed), resulted in the selection of the "best practicable environmental option" in terms of ecological considerations?	Refer to Section A.13 of this BA Report, which deals with Alternatives. This section outlines the suitability of the proposed activity.
1.13. Describe the positive and negative cumulative ecological/biophysical impacts bearing in mind the size, scale, scope and nature of the project in relation to its location and existing and other planned developments in the area?	<p>Refer to Section D of this BA Report, as well as the Terrestrial Biodiversity and Species Assessment (Appendix C.4 of the BA Report) and the Aquatic Biodiversity and Species Assessment (Appendix C.5 of the BA Report), which provide a description of the negative direct and cumulative ecological impacts. Some of the cumulative impacts identified in the Aquatic Biodiversity and Species Assessment include:</p> <ul style="list-style-type: none"> ▪ Increased change in the geomorphological state of drainage lines and watercourses on account of long term and extensive change in the nature of the catchment.

NEED	
Question	Response
	<ul style="list-style-type: none"> ▪ Changes in water resources and surface water in terms of water quality (i.e. impact on water chemistry) on account of extensive changes in the catchment.
2.1. What is the socio-economic context of the area, based on, amongst other considerations, the following considerations?	
<p>2.1.1. The IDP (and its sector plans' vision, objectives, strategies, indicators and targets) and any other strategic plans, frameworks of policies applicable to the area</p>	<p>The proposed projects support the objectives of the Witzenberg Local Municipality's Integrated Development Plan (IDP) (2017-2022) [Amended IDP (2020 – 2021)] which identifies renewable energy as a key economic sector. The Witzenberg Local Municipality IDP promotes the creation of an enabling environment to attract investment and support local economy. The third review of the 2017-2022 Cape Winelands District Municipality IDP (2020-2021; Page 49 and 51) also promotes renewable energy development as it states:</p> <ul style="list-style-type: none"> ▪ “The provincial energy focus is on lowering carbon emissions and local generation (e.g. renewable and greater use of gas). ▪ As a principle-led (and policy) response, authorities to consider and promote the development of renewable energy power generation capacity subject to appropriate scale, form and location”. <p>The Witzenberg Local Municipality's IDP (2017-2022) [Amended IDP (2020 – 2021)] and SDF (2020; Page 65) states that any renewable energy developments in the municipal area should preferably be located inside of the Komsberg REDZ, however, proposals for such development outside of this boundary will be considered on a case by case basis based on its own merits. The proposed projects are located within the boundary of the Komsberg REDZs, therefore is in line with the IDP and SDF of the Witzenberg Local Municipality. Even though the proposed solar facilities will not provide the municipality directly with electricity, the energy produced by the facility will feed into the national grid.</p> <p>The inclusion of renewable energy not only plays to the natural strengths of the area (i.e. good solar irradiation levels), but also appears to be aimed at bringing parity between the existing employment sectors by providing much needed growth within the local construction and electricity employment sectors. The proposed activity therefore does not compromise any of the objectives set within IDP (2017-2022). The proposed projects will also be</p>

NEED	
Question	Response
	<p>supportive of the IDP’s objective of creating more job opportunities. One of the Strategic Objectives of the IDP of the Cape Winelands District Municipality (2020-2021; Page 20) is “creating an environment and forging partnerships that ensure social and economic development of all communities, including the empowerment of the poor in the Cape Winelands District”. The Witzenberg Local Municipality IDP also promotes the creation of an enabling environment to attract investment and support local economy. Therefore, the proposed projects will be aligned with the vision and goals of the district and local municipality. The proposed projects will create job opportunities and economic spin offs during the construction and operational phases (if EA is granted by the DEFF). It is estimated that between 90 and 150 skilled and 400 and 460 unskilled employment opportunities are to be created during the construction phase for each project. Approximately 20 skilled and 40 unskilled employment opportunities will be created over the 20-year operational lifespan of the each of the proposed facilities. It should however be noted that employment during the construction phase will be temporary, whilst being long-term during the operational phase.</p> <p>Therefore, the proposed solar PV facilities would help to address the need for increased electricity supply (on a national level) while also providing advanced skills transfer and training to the local communities and creating contractual and permanent employment in the area.</p> <p>The proposed projects are also located in REDZ 2 (Komsberg) which is a geographical area that has been identified on a strategic planning level to have reduced negative environmental impacts but high commercial attractiveness (due to its proximity to, inter alia, the national grid) and socio-economic benefit to the country. The development of solar energy is therefore important for South Africa to reduce its overall environmental footprint from power generation (including externality costs), and thereby to steer the country on a pathway towards sustainability. Therefore, the proposed project is in line with strategic plans and national policy.</p>
2.1.2. Spatial priorities and desired spatial patterns (e.g. need for integration of segregated communities, need to upgrade informal settlements, need for densification, etc.)	This is not applicable, as the proposed project is located within a rural area and the site is zoned for agricultural use.

NEED	
Question	Response
<p>2.1.3. Spatial characteristics (e.g. existing land uses, planned land uses, cultural landscapes, etc.)</p>	<p>Refer to Section B and D of this report for a description of the receiving environment and impact assessment, respectively. The impact of the proposed project on heritage features, including archaeology, cultural landscape, and palaeontology has been assessed the Heritage Impact Assessment (Appendix C.3 of this BA Report).</p> <p>The area is a sheep and game farming area. Low density, natural grazing is by far the predominant agricultural activity in the area. The climate does not support cultivation without irrigation. Grazing capacity of the site is very low at 90 hectares per large stock unit.</p> <p>Should the proposed projects proceed, approximately 260 ha of the land will be developed on per PV project, and it is not expected that this will significantly threaten the agricultural activities present on site. An Agricultural Compliance Statement (Appendix C.1 of this BA Report, and summarised in Section D) was undertaken as part of this BA to reflect the impact of the proposed project in terms of agriculture. The conclusion of the Agricultural Compliance Statement is that the proposed development will not have an unacceptable negative impact on the agricultural production capability of the site.</p>
<p>2.1.4. Municipal Economic Development Strategy ("LED Strategy").</p>	<p>The proposed projects support the objectives of the Witzenberg Local Municipality's Integrated Development Plan (IDP) (2017-2022) [Amended IDP (2020 – 2021)] which identifies renewable energy as a key economic sector. The Witzenberg Local Municipality IDP promotes the creation of an enabling environment to attract investment and support local economy. The third review of the 2017-2022 Cape Winelands District Municipality IDP (2020-2021; Page 49 and 51) also promotes renewable energy development as it states:</p> <ul style="list-style-type: none"> ▪ “The provincial energy focus is on lowering carbon emissions and local generation (e.g. renewable and greater use of gas). ▪ As a principle-led (and policy) response, authorities to consider and promote the development of renewable energy power generation capacity subject to appropriate scale, form and location”.

NEED	
Question	Response
	<p>The Witzenberg Local Municipality’s IDP (2017-2022) [Amended IDP (2020 – 2021)] and SDF (2020; Page 65) states that any renewable energy developments in the municipal area should preferably be located inside of the Komsberg REDZ, however, proposals for such development outside of this boundary will be considered on a case by case basis based on its own merits. The proposed projects are located within the boundary of the Komsberg REDZs, therefore is in line with the IDP and SDF of the Witzenberg Local Municipality. Even though the proposed solar facilities will not provide the municipality directly with electricity, the energy produced by the facility will feed into the national grid.</p> <p>The proposed project would also provide advanced skills transfer and training to the local communities and creating contractual and permanent employment in the area.</p>
<p>2.2. Considering the socio-economic context, what will the socio-economic impacts be of the development (and its separate elements/aspects), and specifically also on the socio-economic objectives of the area?</p> <p>2.2.1. Will the development complement the local socio-economic initiatives (such as local economic development (LED) initiatives), or skills development programs?</p>	<p>Refer to the Socio-Economic Assessment summarised in Section D and included in Appendix C.7 of this BA Report, for an outline of the socio-economic impacts that could occur due to the proposed development of the solar PV facilities.</p>
<p>2.3. How will this development address the specific physical, psychological, developmental, cultural and social needs and interests of the relevant communities?</p>	
<p>2.4. Will the development result in equitable (intra- and inter-generational) impact distribution, in the short- and long term? Will the impact be socially and economically sustainable in the short- and long-term?</p>	
2.5. In terms of location, describe how the placement of the proposed development will:	
<p>2.5.1. result in the creation of residential and employment opportunities in close proximity to or integrated with each other,</p>	<p>Refer to the Socio-Economic Assessment summarised in Section D and included in Appendix C.7 of this BA Report, for an outline of the socio-economic impacts that could occur due to the proposed development of the solar PV facilities.</p> <p>The Socio-Economic Assessment (included in Appendix C.7 of this BA Report) notes that overall the potential negative impacts are rated with a very low to low significance, whilst the positive impacts are rated with an overall very low to high significance. The Socio-Economic Assessment further notes that it can</p>

NEED	
Question	Response
	be concluded that the prospective socio-economic benefits of the proposed projects outweigh the socio-economic losses or impacts. Creation of temporary employment, increased household income attainment and standard of living, and the development and/or growth of locally-owned industries were identified as some of the positive socio-economic impacts during the construction phase of the proposed projects.
2.5.2. reduce the need for transport of people and goods,	Not applicable. This is a renewable energy project proposal.
2.5.3. result in access to public transport or enable non-motorised and pedestrian transport (e.g. will the development result in densification and the achievement of thresholds in terms public transport),	Not applicable. This is a renewable energy project proposal.
2.5.4. compliment other uses in the area, 2.5.5. be in line with the planning for the area,	The area is a sheep and game farming area. Low density, natural grazing is by far the predominant agricultural activity in the area. The climate does not support cultivation without irrigation. Grazing capacity of the site is very low at 90 hectares per large stock unit. Should the proposed project proceed, approximately 260 ha of the land will be developed on per PV project, and it is not expected that this will significantly threaten the agricultural activities present on site. An Agricultural Compliance Statement (Appendix C.1 of this BA Report, and summarised in Section D) was undertaken as part of this BA to reflect the impact of the proposed project in terms of agriculture. The conclusion of the Agricultural Compliance Statement is that the proposed development will not have an unacceptable negative impact on the agricultural production capability of the site. The requirements of the landowner in terms of the current game farm activities have been taken into consideration in the design of the proposed Solar PV Facilities.
2.5.6. for urban related development, make use of underutilised land available with the urban edge,	Not applicable. The proposed projects are located within a rural area and the site is zoned for agricultural use.
2.5.7. optimise the use of existing resources and infrastructure,	The proposed projects will connect to the existing Eskom Kappa Substation and will make use of existing access roads as far as possible. The gravel farm road leading to the solar PV facilities will be used for access and will be upgraded as part of the proposed project.
2.5.8. opportunity costs in terms of bulk infrastructure expansions in non-priority areas (e.g. not aligned with the bulk infrastructure planning for the settlement that reflects the spatial reconstruction priorities of the settlement),	These projects are a renewable energy project and not related to bulk infrastructure expansion.

NEED	
Question	Response
2.5.9. discourage "urban sprawl" and contribute to compaction/densification,	Refer to the Socio-Economic Assessment summarised in Section D and included in Appendix C.7 of this BA Report, for an outline of the socio-economic impacts that could occur due to the proposed development of the solar PV facilities. One of the impacts identified is the disruption of local social structures as a result of the construction work force and in-migration of job seekers. Adequate management measures have been identified in this regard.
2.5.10. contribute to the correction of the historically distorted spatial patterns of settlements and to the optimum use of existing infrastructure in excess of current needs,	This is not applicable as the proposed projects are located within a rural area and the sites are zoned for agricultural use.
2.5.11. encourage environmentally sustainable land development practices and processes,	Based on the findings of this BA, the proposed projects would not have a significant ("high") negative impact on the receiving environment, with the implementation of suitable mitigation measures (Section D) and will therefore not go against sustainable land development practices and processes. In addition, the proposed projects will be designed according to relevant national specifications and standards which are regarded as best practice in the renewable energy sector. In addition, the proposed projects are located in a REDZ and the development proposal will therefore be aligned with national planning priorities.
2.5.12. take into account special locational factors that might favour the specific location (e.g. the location of a strategic mineral resource, access to the port, access to rail, etc.),	Refer to Section A.13 of this BA Report, which deals with Alternatives. This section outlines the suitability of the proposed activity, as well as the selection thereof.
2.5.13. the investment in the settlement or area in question will generate the highest socio-economic returns (i.e. an area with high economic potential),	Refer to the Socio-Economic Assessment summarised in Section D and included in Appendix C.7 of this BA Report, for an outline of the socio-economic impacts that could occur due to the proposed development of the solar PV facilities. In addition, as noted in the Socio-Economic Assessment , the Applicant will ultimately own the project and, if successful, will compile an Economic Development Plan which will be compliant with REIPPPP requirements and will inter alia set out to achieve the following: <ul style="list-style-type: none"> ▪ Create a local community trust which has an equity share in the project life to benefit historically disadvantaged communities. ▪ Initiate a training strategy to facilitate employment from local communities. ▪ Give preference to local suppliers of components and/or services for the construction of the facility.
2.5.14. impact on the sense of history, sense of place and heritage of the area and the socio-cultural and cultural-historic characteristics and sensitivities	A Heritage Impact Assessment (Archaeology, Cultural Landscape and Palaeontology) was undertaken as part of this project (included as Appendix

NEED	
Question	Response
of the area, and	<p>C.3 of this BA Report). Potential impacts to archaeological resources and graves was identified as an impact during the construction and decommissioning phases. Potential impacts to the cultural landscape was identified as an impact during the construction, operation and decommissioning phases. The overall findings of the Heritage Impact Assessment (Archaeology, Cultural Landscape and Palaeontology) is that the impact to heritage resources will be of low significance with the implementation of mitigation measures.</p> <p>From a palaeontology perspective, disturbance, damage or destruction of fossils within the development footprint due to excavations and surface clearance was identified as an impact, rated with an overall very low significance with the implementation of mitigation measures.</p>
2.5.15. in terms of the nature, scale and location of the development promote or act as a catalyst to create a more integrated settlement?	The proposed facilities are proposed in REDZ 2. Several renewable energy facilities are proposed in the area, which lends itself potentially to a renewable energy development area. Refer to Section D of this BA Report for an outline of the renewable energy projects authorised in a 30 km radius.
2.6. How were a risk-averse and cautious approach applied in terms of socio-economic impacts?	
2.6.1. What are the limits of current knowledge (note: the gaps, uncertainties and assumptions must be clearly stated)?	Refer to the Socio-Economic Assessment summarised in Section D and included in Appendix C.7 of this BA Report.
2.6.2. What is the level of risk (note: related to inequality, social fabric, livelihoods, vulnerable communities, critical resources, economic vulnerability and sustainability) associated with the limits of current knowledge?	
2.6.3. Based on the limits of knowledge and the level of risk, how and to what extent was a risk-averse and cautious approach applied to the development?	
2.7. How will the socio-economic impacts resulting from this development impact on people's environmental right in terms following:	
2.7.1. Negative impacts: e.g. health (e.g. HIV-Aids), safety, social ills, etc. What measures were taken to firstly avoid negative impacts, but if avoidance is not possible, to minimise, manage and remedy negative impacts?	Refer to the Socio-Economic Assessment summarised in Section D and included in Appendix C.7 of this BA Report.
2.7.2. Positive impacts. What measures were taken to enhance positive	

NEED	
Question	Response
impacts?	
2.8. Considering the linkages and dependencies between human wellbeing, livelihoods and ecosystem services, describe the linkages and dependencies applicable to the area in question and how the development's socioeconomic impacts will result in ecological impacts (e.g. over utilisation of natural resources, etc.)?	
2.9. What measures were taken to pursue the selection of the "best practicable environmental option" in terms of socio-economic considerations?	
2.10. What measures were taken to pursue environmental justice so that adverse environmental impacts shall not be distributed in such a manner as to unfairly discriminate against any person, particularly vulnerable and disadvantaged persons (who are the beneficiaries and is the development located appropriately)? Considering the need for social equity and justice, do the alternatives identified, allow the "best practicable environmental option" to be selected, or is there a need for other alternatives to be considered?	
2.11. What measures were taken to pursue equitable access to environmental resources, benefits and services to meet basic human needs and ensure human wellbeing, and what special measures were taken to ensure access thereto by categories of persons disadvantaged by unfair discrimination?	
2.12. What measures were taken to ensure that the responsibility for the environmental health and safety consequences of the development has been addressed throughout the development's life cycle?	
2.13. What measures were taken to:	
2.13.1. ensure the participation of all interested and affected parties,	<p>The Public Participation Process (PPP) that has been undertaken as part of this BA is detailed in Section C of this report, as well as in Appendix D. The BA Report is currently being released for a 30-day comment period to all the relevant authorities and stakeholders. Various methods will be employed to notify potential Interested and Affected Parties (I&APs) of the proposed projects, namely, through a newspaper advert, site notice boards and notification letters via email, as well as SMS texts. The BA Process will take cognisance of all interests, needs and values espoused by all I&APs, where relevant. Opportunity for public participation will be provided to all I&APs throughout the BA process in terms of the 2014 NEMA EIA Regulations (as amended)</p>
2.13.2. provide all people with an opportunity to develop the understanding, skills and capacity necessary for achieving equitable and effective participation,	
2.13.3. ensure participation by vulnerable and disadvantaged persons,	
2.13.4. promote community wellbeing and empowerment through environmental education, the raising of environmental awareness, the sharing of knowledge and experience and other appropriate means,	
2.13.5. ensure openness and transparency, and access to information in terms of the process,	
2.13.6. ensure that the interests, needs and values of all interested and affected parties were taken into account, and that adequate recognition were given to all forms of knowledge, including traditional and ordinary knowledge,	

NEED	
Question	Response
2.13.7. ensure that the vital role of women and youth in environmental management and development were recognised and their full participation therein was promoted.	
2.14. Considering the interests, needs and values of all the interested and affected parties, describe how the development will allow for opportunities for all the segments of the community (e.g. a mixture of low-, middle-, and high-income housing opportunities) that is consistent with the priority needs of the local area (or that is proportional to the needs of an area)?	Refer to the Socio-Economic Assessment summarised in Section D and included in Appendix C.7 of this BA Report.
2.15. What measures have been taken to ensure that current and/or future workers will be informed of work that potentially might be harmful to human health or the environment or of dangers associated with the work, and what measures have been taken to ensure that the right of workers to refuse such work will be respected and protected?	An EMPr has been developed to address environmental impacts, as well as health and safety concerns. An Environmental Control Officer will be appointed to monitor compliance during the construction and decommissioning phases.
2.16. Describe how the development will impact on job creation in terms of, amongst other aspects:	
2.16.1. the number of temporary versus permanent jobs that will be created,	Refer to the Socio-Economic Assessment summarised in Section D and included in Appendix C.7 of this BA Report.
2.16.2. whether the labour available in the area will be able to take up the job opportunities (i.e. do the required skills match the skills available in the area),	
2.16.3. the distance from where labourers will have to travel,	
2.16.4. the location of jobs opportunities versus the location of impacts (i.e. equitable distribution of costs and benefits),	
2.16.5. the opportunity costs in terms of job creation (e.g. a mine might create 100 jobs, but impact on 1000 agricultural jobs, etc.).	
2.17. What measures were taken to ensure:	
2.17.1. that there were intergovernmental coordination and harmonisation of policies, legislation and actions relating to the environment,	Legislation, policies and guidelines, which could apply to impacts of the proposed project on the environment, have been considered. The scope and content of this BA Report has been informed by applicable integrated environmental management legislation and policies. This has been included in Section A of this BA Report.
2.17.2. that actual or potential conflicts of interest between organs of state were resolved through conflict resolution procedures?	The PPP that has been undertaken as part of this BA is detailed in Section C of this report, as well as in Appendix D. The BA Report is currently being released for a 30-day comment period to all the relevant authorities and stakeholders. Various methods will be employed to notify potential I&APs of the proposed project, namely, through a newspaper advert, site notice boards and

NEED	
Question	Response
	notification letters via email, as well as SMS texts. The BA Process will take cognisance of all interests, needs and values espoused by all I&APs, where relevant. Opportunity for public participation will be provided to I&APs during the BA process in terms of the 2014 NEMA EIA Regulations (as amended).
2.18. What measures were taken to ensure that the environment will be held in public trust for the people, that the beneficial use of environmental resources will serve the public interest, and that the environment will be protected as the people's common heritage?	The outcomes of this BA process and the associated conditions of the EA (should it be received) will serve to address this question.
2.19. Are the mitigation measures proposed realistic and what long-term environmental legacy and managed burden will be left?	The proposed mitigation measures included in the EMPr and summarised in Section D of this report have been informed by the specialist studies undertaken and this includes a detailed assessment of the environment as well as the impacts associated with the proposed development. Solar energy facilities can be dismantled and completely removed from the site leased for the development and do not permanently prevent alternative land-uses on the same land parcel. Based on material and socio-economic terms, and measured to the value of the best alternative that is not chosen, the proposed project will result in positive opportunity costs.
2.20. What measures were taken to ensure that the costs of remedying pollution, environmental degradation and consequent adverse health effects and of preventing, controlling or minimising further pollution, environmental damage or adverse health effects will be paid for by those responsible for harming the environment?	The EMPr of this proposed project must form part of the contractual agreement and be adhered to by both the contractors/workers and the Applicant.
2.21. Considering the need to secure ecological integrity and a healthy bio-physical environment, describe how the alternatives identified (in terms of all the different elements of the development and all the different impacts being proposed), resulted in the selection of the best practicable environmental option in terms of socio-economic considerations?	Refer to Section A.13 of this BA Report, which deals with Alternatives. This section outlines the suitability of the proposed activity.
2.22. Describe the positive and negative cumulative socio-economic impacts bearing in mind the size, scale, scope and nature of the project in relation to its location and other planned developments in the area?	Refer to Section D of this report for a summary of the cumulative impacts.

SECTION B: DESCRIPTION OF THE AFFECTED ENVIRONMENT

This section of the BA Report provides a broad overview of the affected environment for the proposed Hoek Doornen PV 1, Hoek Doornen PV 2, Hoek Doornen PV 3 and Hoek Doornen PV 4 projects and the surrounding region. The receiving environment is understood to include biophysical, socio-economic and heritage aspects which could be affected by the proposed development or which in turn might impact on the proposed development.

This information is provided to identify the potential issues and impacts of the proposed project on the environment. The information presented within this chapter has been sourced from:

- Input from the specialists that form part of the project team;
- Feedback from the Screening Tool, where applicable;
- Review of information available on the South African National Biodiversity Institute (SANBI) Biodiversity Geographical Information System (BGIS) and Agricultural Geo-Referenced Information System (AGIS); and
- The Witzenberg Local Municipality and Cape Winelands District Municipality Integrated Development Plans (IDPs) and Spatial Development Frameworks (SDFs).

Feedback from the Screening Tool is provided in the sections below, only where it is applicable. For example, it is not applicable to the Socio-Economic Assessment and the Traffic Impact Statement.

It is important to note that this chapter intends to provide a broad overview of the affected environment. Detailed descriptions of the preferred project site (Hoek Doornen PV 1, Hoek Doornen PV 2, Hoek Doornen PV 3 and Hoek Doornen PV 4) focused on significant environmental aspects of these projects are provided in the relevant specialist studies (Appendix C of this BA Report).

B.1 Background

The proposed PV projects are situated on the Portion 1 of Hoek Doornen Farm 172. The total farm property covers an area of approximately 2396 ha and the preferred sites will each extend approximately 250 ha for Hoek Doornen PV 1, Hoek Doornen PV 2, Hoek Doornen PV 3 and Hoek Doornen PV 4 (i.e. total 1000 ha, excluding access roads). With access roads, the total footprint for each project will extend approximately 260 ha. As previously noted, the proposed projects are located within the Witzenberg Local Municipality, which falls within the Cape Winelands District Municipality, and are situated approximately 90 km from Ceres and 70 km from Touws River, in the Western Cape Province. Figure A.2 in Section A of this report provides a locality map of the proposed project area.

B.2 Climate Conditions

According to the Koppen-Geiger climate classification method the area is classified “BSh”, which is indicative of an arid, hot environment. Such extremes have given rise to a regionally unique environment, both from an aquatic and terrestrial perspective. The climate data proves the area to be arid, as it has low rainfall of approximately 200 mm per annum and high evaporation of approximately 1,500 mm per annum. The long term (1950 – 2000) mean annual precipitation for the study area is

197 mm per annum. Figure B.1 shows the study area falling within an area with a mean annual precipitation of less than 250 mm per annum. Most of the rainfall occurs during the winter months. Figure B.2 shows the monthly average air temperature and rainfall distribution and Figure B.3 shows the monthly median rainfall and evaporation distribution for the area (Schulze, 2009). From a meteorological perspective the study area is a “xeric habitat”, with an average annual rainfall recorded over the last 5 years of between just over 40 mm and 66 mm in 2017 (2020 may exceed this record). There is evidently, high spatial and inter-annual variability in rainfall patterns across the region. According to Mucina and Rutherford (2006), the region may be considered to be a “rain shadow desert”, where topography influences rainfall patterns. The rainfall does not exceed evaporation during the winter rainy season.

Temperatures in the region can be considered to be extreme, with the greatest range recorded in the area lying at 53 °C. The lowest recorded minimum temperature is -3 °C and the highest maxima being 50.2°C (Tankwa Weather, 2020). A mean maximum temperature of 35°C is recorded by the South African Weather Service. The mean July minimum temperature is 6°C (lowest measured -1°C), and the mean January maximum temperature is 38°C (highest measured 50°C). The highest average maximum temperatures occur from November to March with the hottest months being January and February. The highest wind speeds occur from October to March (SANParks, 2020).

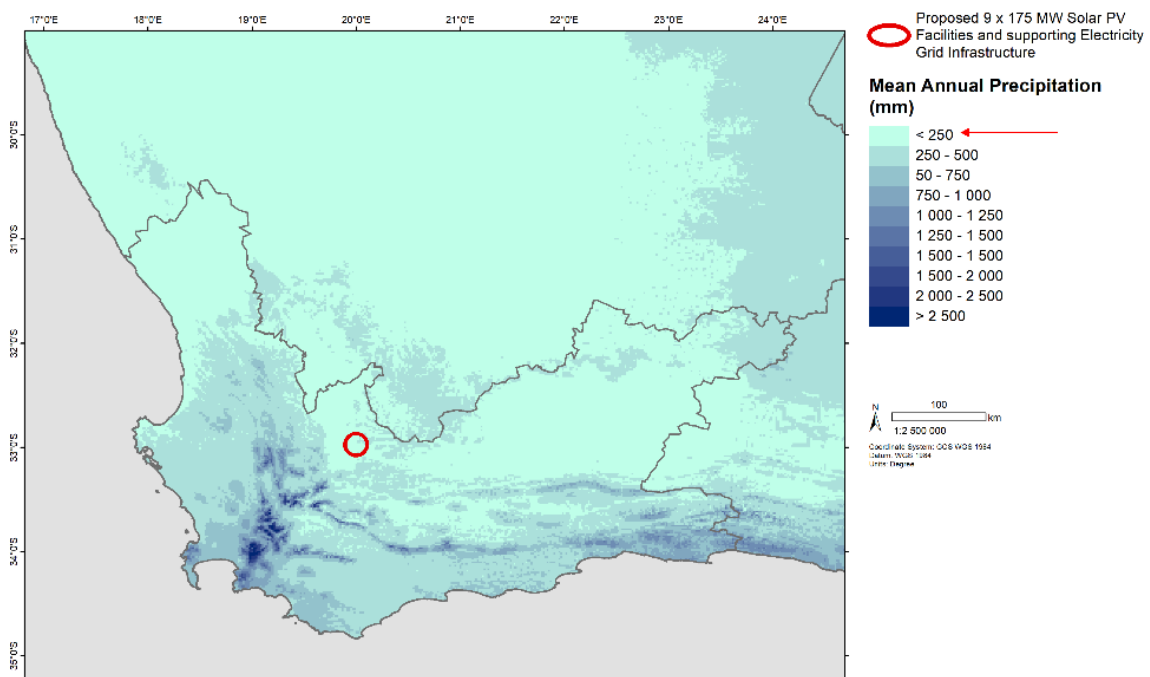


Figure B.1. Mean Annual Precipitation for the Northern and Western Cape Provinces, with the study area indicated in red.

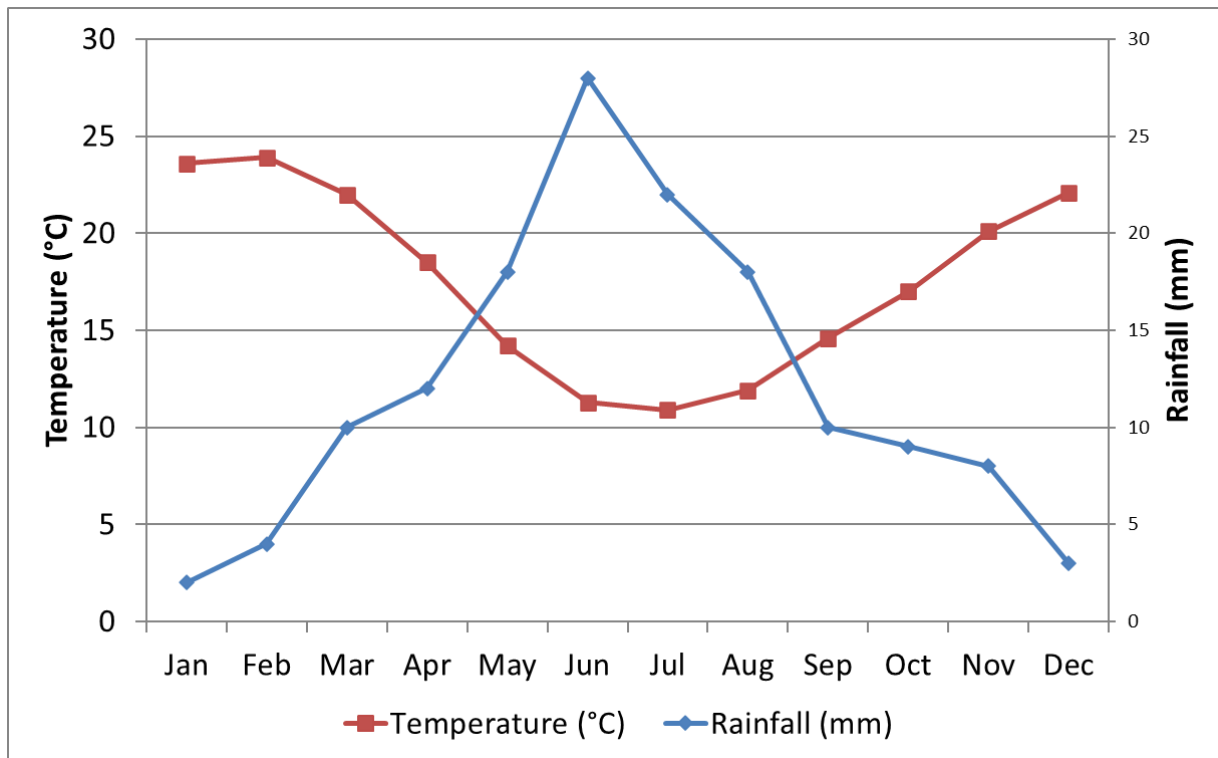


Figure B.2: Monthly average air temperature and rainfall distribution for the study area (Schulze, 2009).

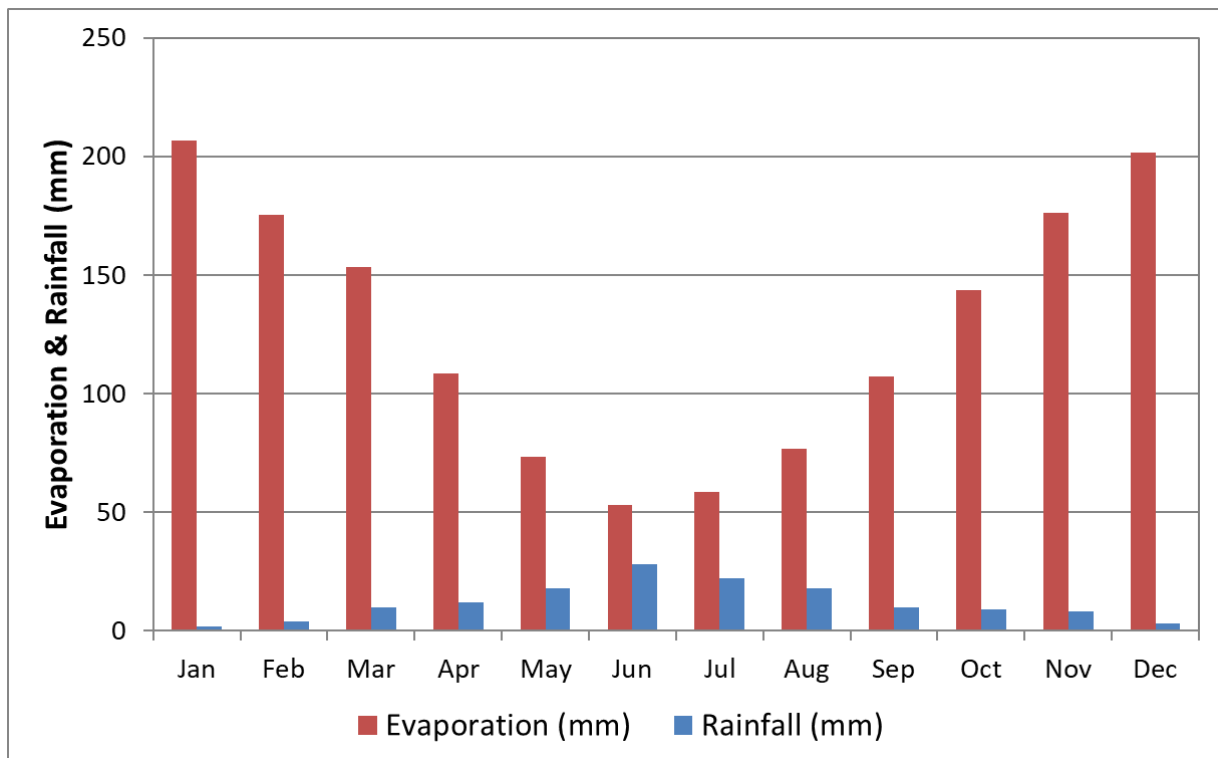


Figure B.3: Monthly average rainfall and evaporation distribution for the study area (Schulze, 2009).

The specialist studies included in Appendix C provide additional details regarding the climatic conditions on site.

B.3 Topography and Landscape

The Tankwa Karoo is associated with a low altitude and generally flat to undulating landscape, not exceeding 1500m amsl (Low and Rebelo, 1996). The study area (i.e. Hoek Doornen Farm) can be described as a series of undulating plains and plateau, interspersed with occasional dolerite ridges. The lower elevations of the site are associated with sheet wash plains and larger ephemeral rivers that are dominated by alluvial sands, as noted in the Terrestrial Biodiversity and Species Assessment (Appendix C.4 of the BA Report), and the Aquatic Biodiversity and Species Assessment (Appendix C.5 of the BA Report).

According to the Visual Impact Assessment (Appendix C.2 of the BA Report), the study area is surrounded to the west by the Swartruggens mountains, to the south by the Bontberg and to the north-east by the prominent Roosterberg. The relatively flat eroded plain is a semi-arid landscape, being in the rain-shadow of the surrounding mountains. The relatively even topography presents few physical constraints for development, the only major feature being the broad dry drainage course of the Groot River. In terms of visual features and sensitive receptors, topographic features include landscape features in the area, such as hills, koppies and outcrops, which contribute to scenic and natural heritage value, providing visual interest or contrast in the landscape. The Visual Impact Assessment (Appendix C.2 of the BA Report) notes that except for river courses, there are no topographic or scenic features of note in the study area.

Detailed descriptions of the topography and landscape of the Hoek Doornen PV 1, Hoek Doornen PV 2, Hoek Doornen PV 3 and Hoek Doornen PV 4 sites and surrounding regions are provided in the Specialist Assessments included in Appendix C of this BA Report.

B.4 Regional Geology

The Palaeontology Assessment (included as Appendix 4 of the Heritage Impact Assessment which forms Appendix C.3 of the BA Report) notes that the geology of the study area is outlined on four adjoining 1: 250 000 geology sheets i.e. Clanwilliam 3218, Sutherland 3220, Worcester 3319 and Ladismith 3320 (Council for Geoscience, Pretoria). A total of seven mappable sedimentary rock units (formations) are represented within the study area, most of which are assigned to the Karoo Supergroup and are of Gondwanan (Permo-Carboniferous) age. Within the PV facility project area, the Karoo bedrock succession generally youngs to the north and northeast towards the Klein-Roggeveld Escarpment. Given the gentle nature of the broad-scale folding, levels of tectonic deformation are generally low, with gentle bedding dips of 5° to 20° (occasionally higher dips are seen along the banks of the Groot River). In summary, the main geological units mapped within the study area include:

- Dwyka Group: Elandsvlei Formation;
- Ecca Group: Prince Albert Formation; Whitehill Formation; Collingham Formation; and Tierberg Formation;
- Karoo Dolerite Suite; and
- Superficial Deposits: Tertiary or Quaternary High Level Gravels; and Quaternary to Recent alluvium.

Based on the Geohydrology Assessment (Appendix C.8 of the BA Report), the geological units noted above are composed of (in order of youngest to oldest):

- dark-grey shale and siltstone (the Tierberg Formation);
- siltstone, chert and sandstone with thin interbedded shale and yellow weathering mudstone/tuff (the Collingham Formation);
- dark-grey shale, light-grey weathering with cherty siltstone beds (the Whitehill Formation);
- dark-grey shale with reddish-brown-weathering siltstone (the Prince Albert Formation); and
- tillite, diamictite, and subsidiary shale (the Dwyka Formation).

The Geohydrology Assessment (Appendix C.8 of the BA Report) also explains that the proposed development is located just south of two faults trending from north-east towards the south-west. These faults are prominent in the Kookfontein, Skoorsteenberg and Grahamstown Formations resulting in fracturing of the bedrock. Whereas, to the south of the adjacent Witte Wall Farm is a mapped Dolerite Dyke (Kf).

According to the Visual Impact Assessment (Appendix C.2 of the BA Report), the soft shales of the Tierberg Formation have been eroded by the Doring, Groot and Droëlaagte Rivers to form a broad, flat valley. More resistant sandstones give rise to the surrounding mountains, while alluvium occurs along the drainage courses. The larger study area to the south (where the proposed power lines will run (assessed as part of a separate BA Report) consists of Dwyka Formation tillite, sandstone and mudstone.

A detailed description of the geology of the region is provided in the Palaeontology Assessment (included as Appendix 4 of the Heritage Impact Assessment which forms Appendix C.3 of the BA Report).

B.5 Agriculture and Soils

According to the Agriculture Compliance Statement (Appendix C.1 of the BA Report), the area is a sheep and game farming area. Low density, natural grazing is by far the predominant agricultural activity in the area. The climate does not support cultivation without irrigation. Grazing capacity of the site is very low at 90 hectares per large stock unit.

The Screening Tool classifies agricultural sensitivity according to two criteria i.e. the cultivation status and the land capability.

All cultivated land is classified as high sensitivity (or very high sensitivity). This is because there is a scarcity of arable production land in South Africa, in terms of how much is required for food security.

Uncultivated land is classified by the Screening Tool in terms of the land capability. Land capability is defined as the combination of soil, climate and terrain suitability factors for supporting rain fed agricultural production. It is an indication of what level and type of agricultural production can sustainably be achieved on any land. The higher land capability classes are suitable as arable land for the production of cultivated crops, while the lower suitability classes are only suitable as non-arable grazing land, or at the lowest extreme, not even suitable for grazing. In 2017, the then Department of Agriculture, Forestry and Fisheries (DAFF) released updated and refined land capability mapping across the whole of South Africa; which has greatly improved the accuracy of the land capability rating for any particular piece of land anywhere in the country. The new land capability mapping divides land capability into 15 different categories with 1 being the lowest and 15 being the highest. Values of

below 8 are generally not suitable for production of cultivated crops. This land capability data is used by the Screening Tool.

The proposed site is identified by the Screening Tool as being of predominantly low sensitivity for agricultural resources, but it also includes patches of medium sensitivity. A map of the proposed study area overlaid on the Screening Tool sensitivity is shown in Figure B.4 below.

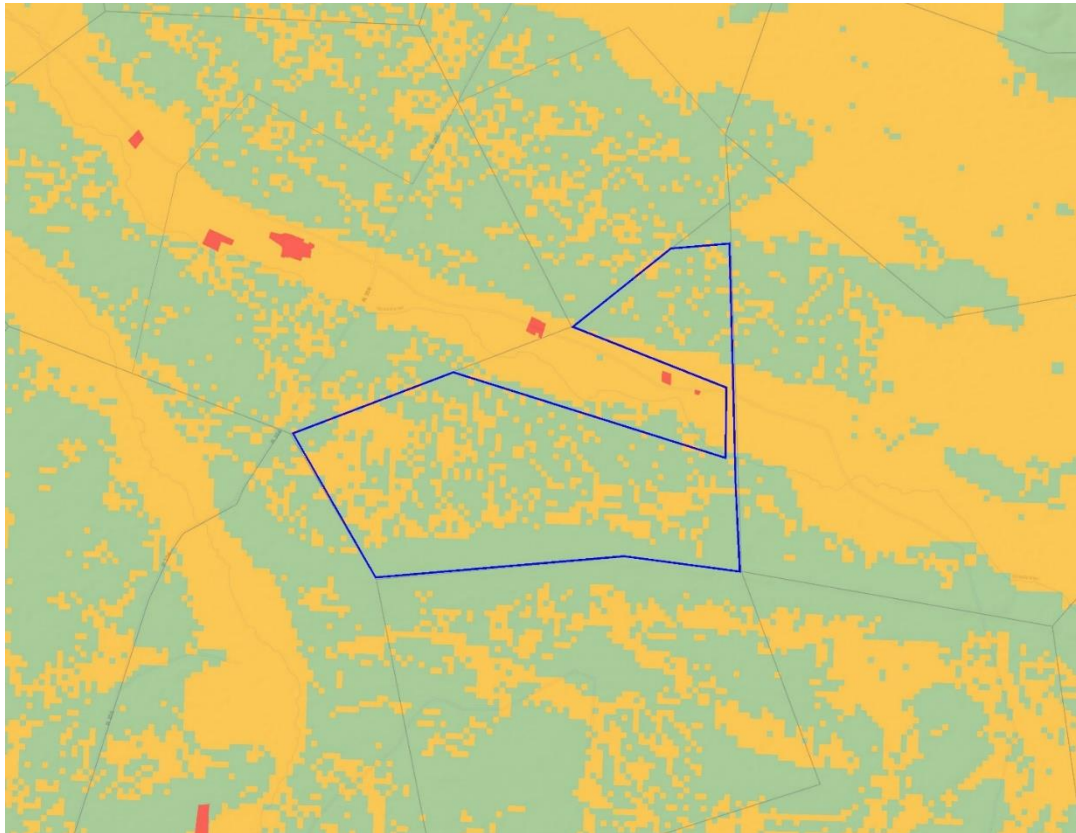


Figure B.4: The PV project study area for Hoek Doornen PV 1, Hoek Doornen PV 2, Hoek Doornen PV 3 and Hoek Doornen PV 4 (outlined in blue) overlaid on agricultural sensitivity as identified by the screening tool (low = green; medium = yellow; red = high).

The agricultural capability of all land in the study area is severely constrained by the aridity of the climate. The further basis for the agricultural sensitivity classification of land within the site is summarised in Table B.1.

Table B.1: The classification of moisture availability climate classes for summer rainfall areas across South Africa (Agricultural Research Council, Undated)

Sensitivity category	Cultivation status	Land capability evaluation values	General description
Low	Uncultivated	2 to 5	Constrained by aridity. Also constrained by shallow, rocky soils on underlying hard or weathering rock.
Medium	Uncultivated	6 to 7	Constrained by aridity. Less rocky alluvial soils along drainage lines.

The agricultural sensitivity, as identified by the Screening Tool, is confirmed by the Agriculture Compliance Statement (Appendix C.1 of the BA Report). The motivation for confirming the sensitivity is predominantly that the climate data (low rainfall and high evaporation) proves the area to be arid, and therefore of limited land capability. In addition, the land type data shows the dominant soils to be shallow, rocky soils, with limited pedological development on hard or weathering underlying rock. The land of the study area, therefore, without doubt, corresponds to the definitions of the different Screening Tool sensitivity categories in terms of its land capability and cultivation status.

Refer to the Agriculture Compliance Statement (Appendix C.1 of the BA Report) for additional information.

B.6 Geohydrology

As indicated in the Geohydrology Assessment (Appendix C.8 of the BA Report), the regional aquifer directly underlying the Hoek Doornen portion is classified by the Department of Water Affairs and Forestry (DWAf) (DWAf, 2002) as a fractured aquifer with an average yield potential of 0.1 – 0.5 L/s, as indicated in Figure B.5. A fractured aquifer describes an aquifer where groundwater only occurs in narrow fractures within the bedrock.

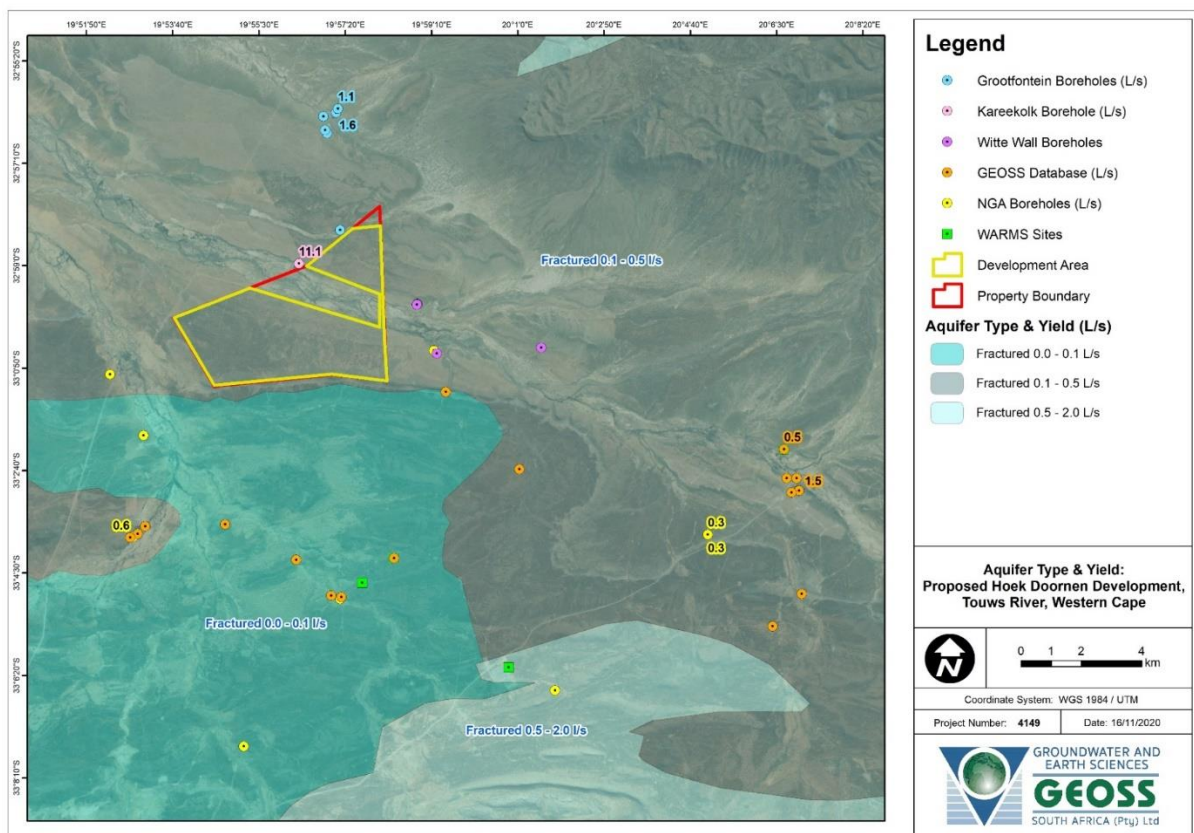


Figure B.5: Regional aquifer yield (DWAf, 2002) and borehole yields (L/s).

Based on the DWAf (2002) mapping of the regional groundwater quality, as indicated by electrical conductivity (EC), the majority of the farm portion is in the range of 300 – 1 000 mS/m with the northern corner of the portion in the range of 70 – 300 mS/m. This is considered to be “moderate to poor” quality for water, as indicated in Figure B.6, in terms of drinking water standards. Both these

classifications are based on regional datasets, and therefore only provide an indication of conditions to be expected.

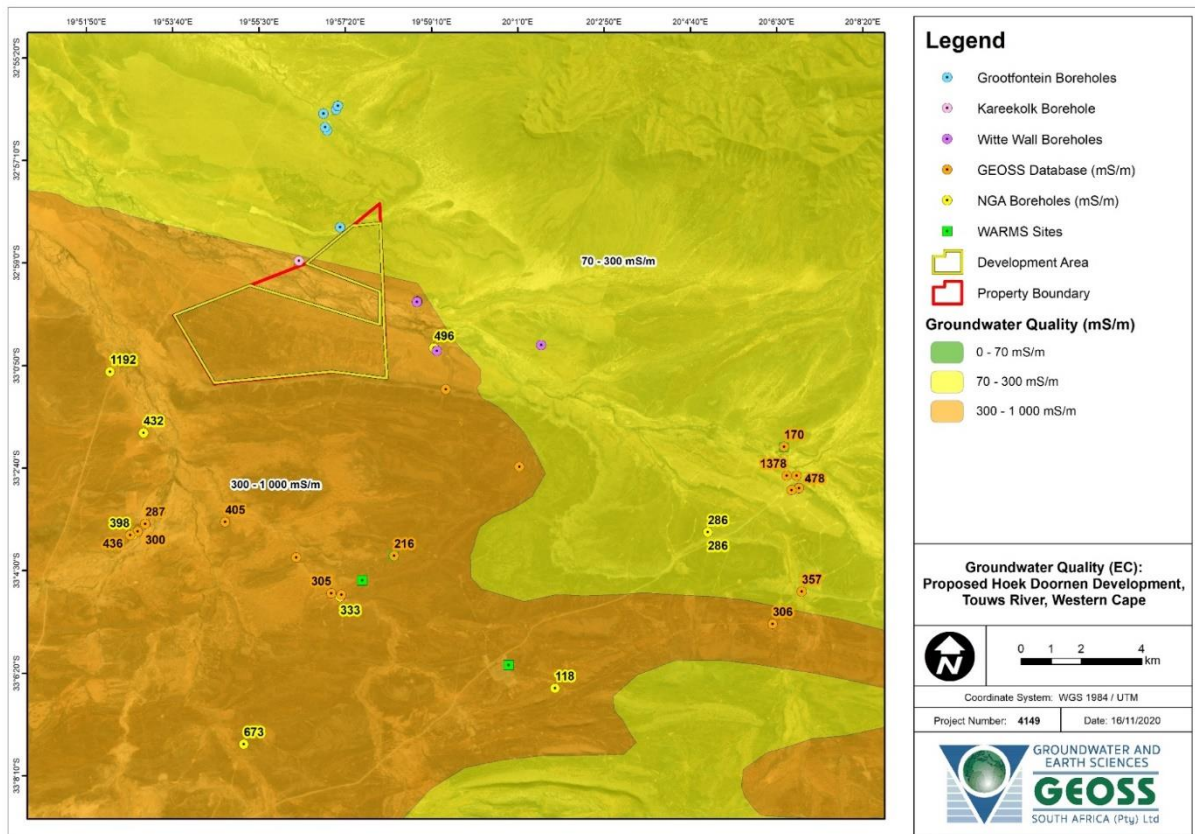


Figure B.6: Regional groundwater quality (mS/m) from DWAF (2002) and borehole groundwater quality (EC in mS/m).

The Hoek Doornen Farm portion overlies a fractured aquifer that displays water bearing properties due to fracturing. A national scale map of groundwater vulnerability has been completed for South Africa (DWAF, 2005). The groundwater vulnerability for the study area is shown in Map 7 in the Geohydrology Assessment (Appendix C.8 of the BA Report). The development area on the Hoek Doornen Farm portion has a very low groundwater vulnerability.

The Geohydrology Assessment (Appendix C.8 of the BA Report) included in a desktop assessment around the Hoek Doornen Farm to determine if there are any groundwater users in the area. The National Groundwater Archive (NGA) database provides data on borehole positions, groundwater chemistry and yield, where available. The NGA indicated there are nine boreholes surrounding the farm portion. Overall, the NGA sites indicate a relatively shallow drill depth (12 – 80 m), drilled into varying lithologies of tillite, shale and sandstone. Yields are low, ranging from 0.25 to 0.63 l/s and EC's are moderate to poor ranging from 118 to 1192 mS/m.

There are 4 registered boreholes located within a search radius of 1 km around the Hoek Doornen Farm portion boundary in terms of the Water Authorisation and Registration Management System (WARMS). This groundwater use is registered to neighbouring farm portions.

In addition to the above, there are also five boreholes located on the Witte Wall farm, which are relatively high yielding (airlift yields) for the area. The water is mainly used for domestic use and livestock watering.

There are also six boreholes on the Grootfontein farm, which contains water that is brackish and is mostly used for domestic use. Two of the boreholes indicate relatively high yields for the area of 4 000 to 6 000 L/h.

A total of 18 boreholes surrounding the Hoek Doornen Farm portion were also found using the Geohydrology Specialist's (i.e. GEOSS) internal database of previous projects conducted in the area. From GEOSS's internal database, it was determined that groundwater quality is poor (ranging from 169 to 1377 mS/m) with low yields ranging from 0.5 to 1.47 L/s. Water levels range from shallow (1.00 mbgl) to relatively deep (8.80 mbgl).

The Kareekolk Farm also contains a borehole, which is linked to a dam to store the groundwater. This borehole, reportedly, can pump up to 40 000 L/h for 9 hours per day. Quality at this stage is unknown.

Figure B.7 below shows the number of boreholes in the vicinity in terms of the NGA, WARMS and GEOSS database, as well as the additional boreholes identified on the Witte Wall, Grootfontein and Kareekolk farms.

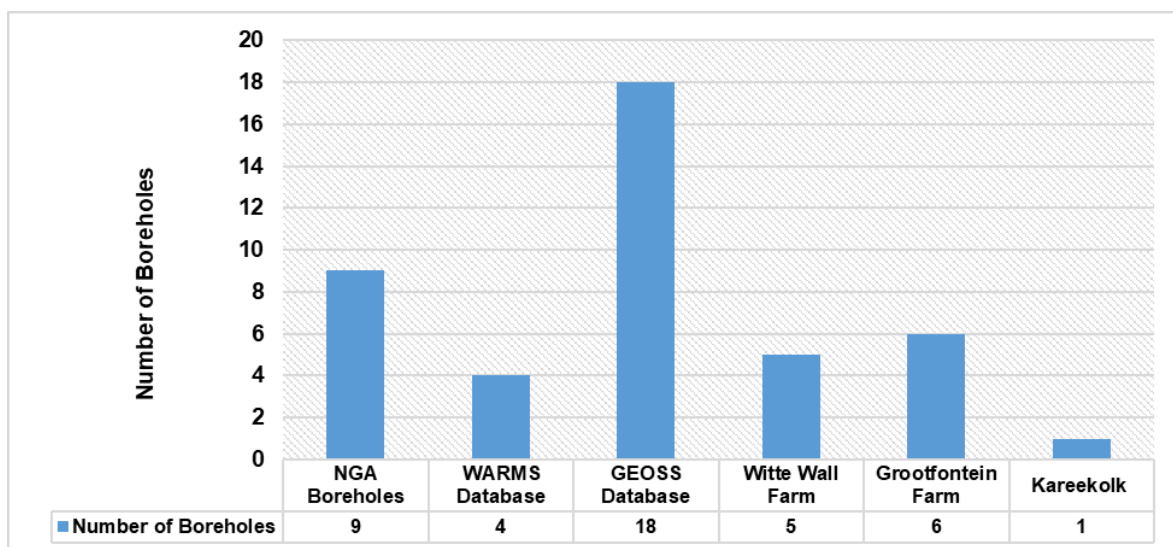


Figure B.7: Number of Boreholes in the vicinity of the proposed projects.

Refer to the Geohydrology Assessment (Appendix C.8 of the BA Report) for maps showing the boreholes captured on the NGA, WARMS, Grootfontein, Kareekolk, and Witte Wall Farms, as well as the GEOSS internal database boreholes; and the vulnerability rating (DWAF, 2005) and groundwater depths (mbgl).

B.7 Strategic Water Source Areas

Strategic Water Source Areas (SWSAs) are defined as “areas of land that either: (a) supply a disproportionate (i.e. relatively large) quantity of mean annual surface water runoff in relation to their size and so are considered nationally important; or (b) have high groundwater recharge and where the groundwater forms a nationally important resource; or (c) areas that meet both criteria (a) and (b)” (Le Maitre et al., 2018:1 in DEFF, 2019: Page 61). Thirty-seven groundwater SWSAs have been identified in South Africa and are considered to be strategically important at a national level for water and economic security (Le Maitre et al. 2018 in DEFF, 2019: Page 61). The total area for groundwater SWSAs extends approximately 104 000 km², and covers approximately 9% of the land surface of South Africa (Le Maitre et al. 2018, in DEFF 2019: Page 61).

There are no SWSAs on the Hoek Doornen Farm. The closest SWSAs are about 20 km to the south-west. Refer to Figure B.8 below for a map showing surface water and groundwater SWSAs. This corresponds with the solar PV theme on the Screening Tool.

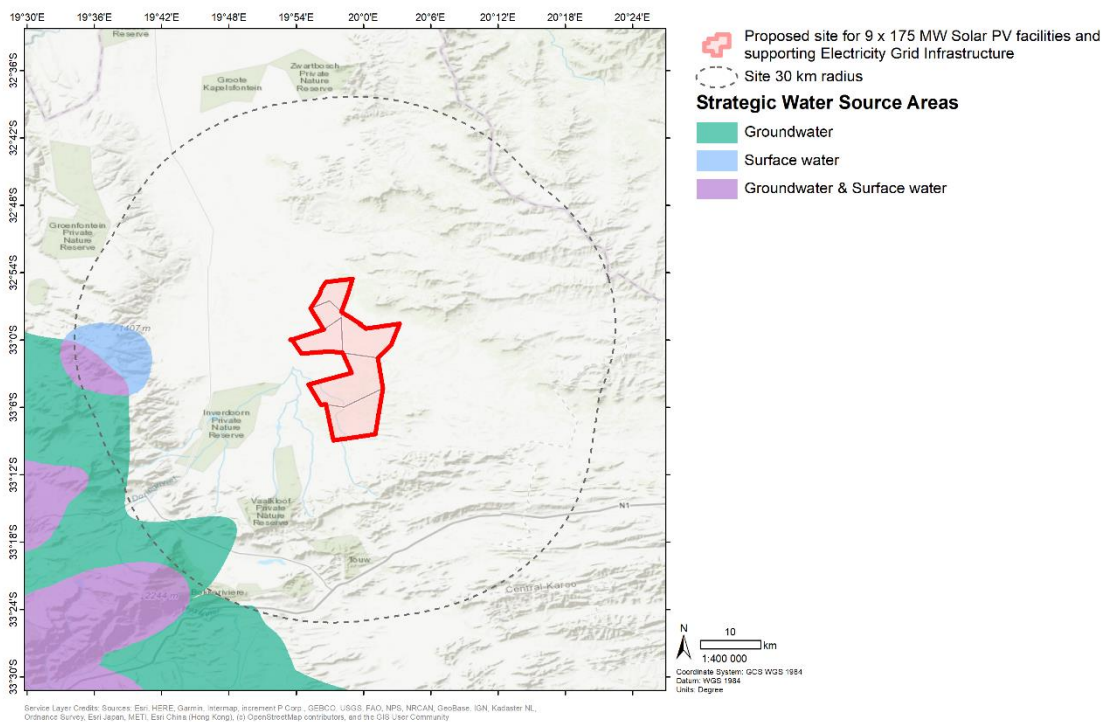


Figure B.8: SWSAs in relation to the locality of the proposed projects (i.e. all nine Solar PV Facilities and supporting EGI).

B.8 Aquatic Biodiversity

Various resources, such as, but not limited to, the SANBI BGIS and National Fresh Water Priority Areas (NFEPA), have been used to define the regional vegetation, water resources, fauna and anticipated ecological sensitivity of the study area. A literature review of existing reports, scientific studies, databases, reference works, guidelines and legislation relevant to the study area was conducted to establish the baseline ecological and vegetative condition of the site and associated environment. Details pertaining to the aquatic environment are provided in the Aquatic Biodiversity

and Species Assessment (Appendix C.5 of this BA Report). The information provided in this section is based on Bundy et al (2020).

B.8.1 General Context

The Hoek Doornen farm lies within the southern extent of the Tankwa Karoo, part of the Succulent Karoo Biome. The Tankwa Karoo is associated with a comparatively low altitude and generally flat to undulating landscape, not exceeding 1500 m amsl.

In an arid region such as the Tankwa, riverine environments are primarily seasonal systems, flowing intermittently during high precipitation events. These episodes of flow can be significant flood events as deep frontal rains, as well as orographic rainfall arises within the catchment and on the Hangklip mountain to the north east. Rainfall events are also seasonal (mainly a winter period phenomenon) and during the periods between such precipitation events, little or no flow arises in these systems. Given the alluvial nature of these systems, little in the way of wetland environment is encountered in the river channels.

B.8.2 Biodiversity Conservation Planning

Critical Biodiversity Areas and Ecological Support Areas

Critical Biodiversity Areas (CBAs) and Ecological Support Areas (ESAs) are indicated in terms of the Western Cape Biodiversity Spatial Plan (WCBSP) (2017). This preliminary data provided by the WCBSP is the product of a systematic biodiversity planning assessment which identifies portions of land that require safeguarding to ensure the continued existence and functioning of species and ecosystems, including the delivery of ecosystem services, across terrestrial and aquatic realms (CapeNature, 2017). These spatial priorities are used to inform sustainable development in the Western Cape Province.

In addition to the above, CBAs and ESAs are separated further into CBA 1 and 2 as well as ESA 1 and 2 respectively. It is important to note that CBA 1 show areas in a natural condition and those that are potentially degraded or represent secondary vegetation are considered to be CBA 2. Similarly, a distinction is made between ESAs that are likely to be functional (i.e., in a natural, near-natural or moderately degraded condition; ESA 1), and ESAs that are likely severely degraded or have no natural cover remaining and therefore require restoration where feasible (ESA 2). The ESAs are not considered essential from a conservation perspective for meeting biodiversity targets; however, they may offer some ecological services.

The assessed area for the PV arrays and associated infrastructure, specifically the power lines, traverse a number of Terrestrial and Aquatic CBA and ESA delineated areas as indicated in Figure B.9. However, the actual footprint of the Hoek Doornen PV 1 and Hoek Doornen PV 3 facilities do not traverse any CBAs; however, covers a few minor areas of Aquatic ESA 1, mostly associated with drainage line watercourses. The actual footprint of the Hoek Doornen PV 2 and Hoek Doornen PV 4 facilities covers a few extremely minor areas of CBA 1 (Terrestrial) and Aquatic ESA 1, mostly associated with drainage line watercourses.

As much of the floral and faunal diversity within the subject region is related to riparian environments, it is clear that by excluding the proposed development from these areas, impacts on areas or corridors that have significant ecological support functions are unlikely to be affected by the proposed development.

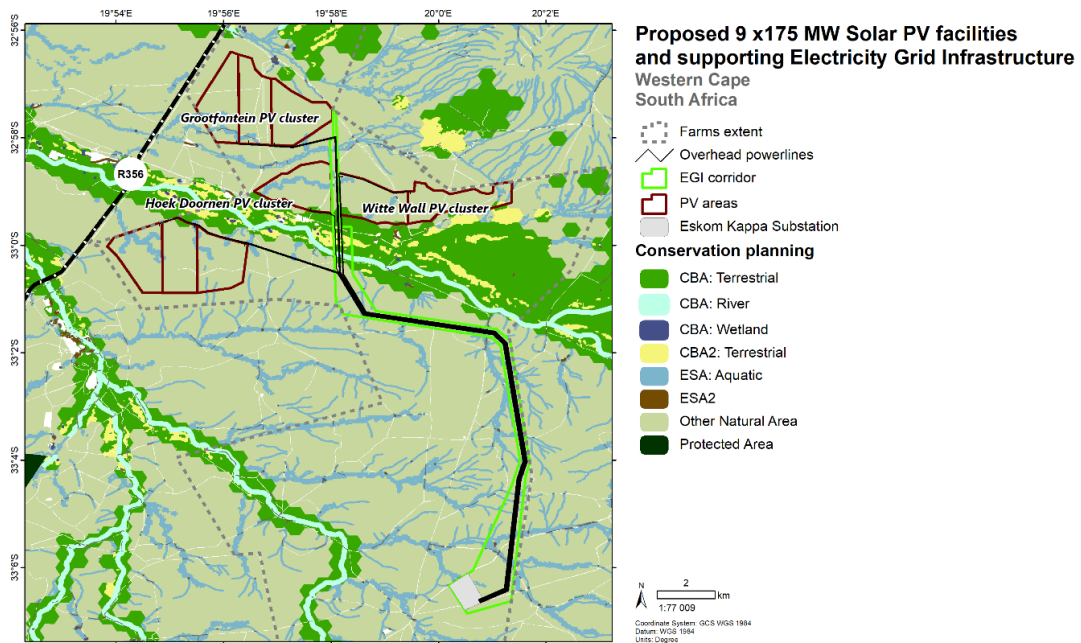


Figure B.9: CBAs and ESAs in terms of the WCBSP (2017).

Freshwater Ecosystem Priority Areas

The site is not located within a FEPA (i.e. freshwater priority area), but is situated within an upstream area associated with an identified FEPA. As such the subject site does not lie within any NFEPA sub catchments. As such there are no impacts of the proposed development on habitat condition and species in FEPA sub catchments. Refer to Figure B.10.

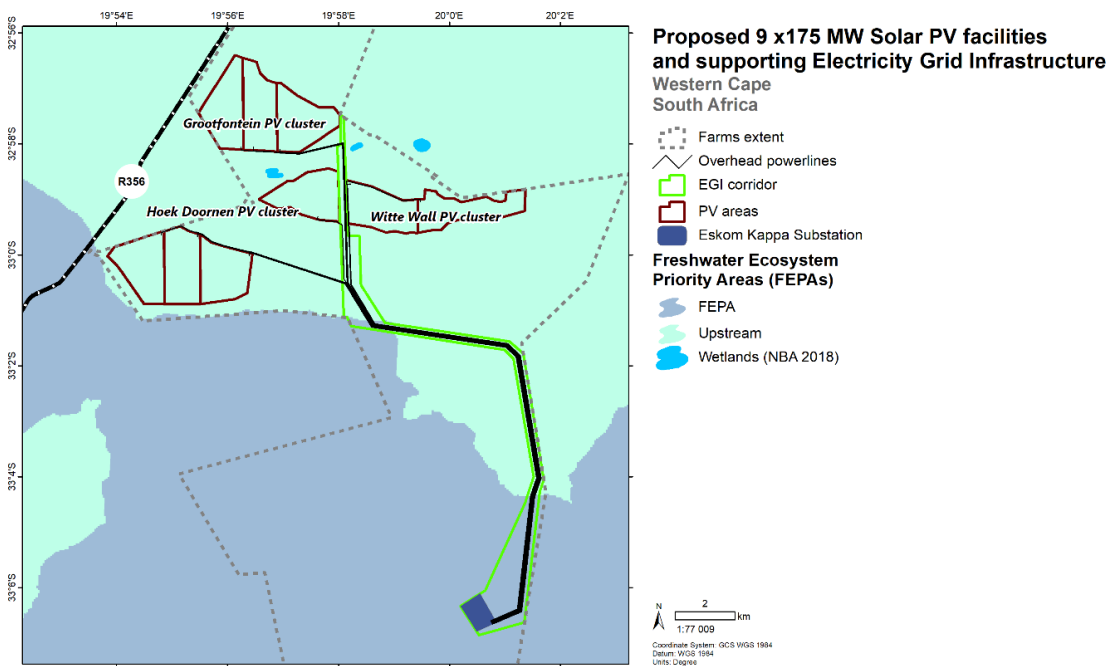


Figure B.10: NFEFAs in relation to the proposed development

Critically Endangered and Threatened Ecosystems

According to the SANBI BGIS, there are no Critically Endangered and Threatened Ecosystems on the subject sites. The 'endangered' and 'threatened' eco-systems identified within the Cape Winelands District Municipal region are not located within the study areas. Such areas are located some 40 km to the east and the west of the site, but do not extend into the subject area.

B.8.3 Aquatic Ecosystems

At a landscape level, riverine and riparian areas in the southern Tankwa region generally show improved vegetation cover and faunal presence on account of access to water and increased availability. The vegetation cover is however, primarily not hygrophilous in nature and is generally a *Vachellia karroo* dominated environment with *Lyceum cinereum* and *Salsola ceresica* being the dominant species within vegetation associates in these areas. Such species align with the Tankwa Wash Riviere habitat and as such, do not conform with the strict definition of "riparian vegetation". Mucina and Rutherford (2006) refer to this habitat as either "alluvial shrublands and herb lands", and "sheet washes".

These areas are however subject to intermittent but significant flooding and as such there can be significant transport of material within these riverine environments. As such these areas show a natural disturbance regime that results in scour and erosion, as well as significant deposition. Lighter falls may result in generally low-level inundation of pools and ponds within the riverine environments, and these may support small associates and consociates of *Spiloxene aquatica* and *Scirpoides dioecus*. Given the generally dry and erratic flows experienced within aquatic environments within the southern Tankwa region, aquatic biota is generally limited and cannot be utilised in the determination of the ecological state of these systems. Howsoever, terrestrial fauna is notably more prevalent in the Tankwa Wash Riviere habitat, primarily because of improved cover and access to water.

Given the above, anthropogenic factors have been a key determinant in the contemporary nature of the aquatic or riverine environments within the site. While the current land use on the site is game ranching, previous agricultural land uses have specifically focused on sheep and goat farming, which has been undertaken since the 1700s. The overgrazing of the land has given rise to poor vegetation cover and has contributed significantly to sediment deposition and alluvial conditions that presently prevail in the riparian environments. In addition, owing to the poor soils found in the terrestrial environments of the Tankwa, almost all cultivation practices, including the laying down of pasture, has been and continues to be undertaken in the riverine environments. There is thus regular and sustained disturbance in these areas. In addition, the scarcity of water in the region has resulted in the establishment of dams and other features to attenuate and capture water in the rivers. Some dams are successful, while others are less so, having been breached by the torrential flooding that arises from time to time.

In addition to the above, a point of some interest is the significant use of subterranean water through abstraction for the tending of livestock and other activities. Notably this water has a high salinity and as the subterranean water enters the riparian environment, such salts may have a small but pervasive effect on this habitat.

The Farm Hoek Doornen incorporates portions of two river systems, namely the **Klein Droëlaagte**, in the north and the **Groot River** in the south (Figure B.11).



Figure B.11: Map image showing the two major river systems associated with the farm Hoek Doornen and drainage patterns, as well as prevailing winds (Google Earth, 2020).

These rivers all ultimately flow into the Doring River and this in turn, serves the Olifants River, with its confluence approximately 60 km north of the site. Most surface drainage from the farm Hoek Doornen flows into the Groot River on account of the prevailing topography.

According to the DWS (2014) data for reach 8160 of the **Groot River**, this system has been classed on a desktop basis, as follows:

- Present Ecological State (PES) of “D” which is classified as “Largely modified. A large change in ecological processes has occurred and the system is appreciably altered”;
- Environmental importance (EI) of “moderate”; and
- Environmental sensitivity (ES) of “very high”.

The **Klein Droëlaagte** has not been assessed, however the **Droëlaagte**, from the same DWS (2014) data set and located downstream of the site is considered to have a PES of “D”, an EI ranked as “moderate” and an environmental sensitivity of “very high”.

The Groot River is part of a network of ephemeral river systems with intermittent flows primarily associated with the winter rainfall period. The wider riparian environment comprises of a network of minor channels that are active under low flow conditions, while under high flow conditions and flooding events, the entire riparian area can be subject to inundation.

On account of the general lack of flow within the channel, a number of dam and attenuation initiatives have been employed along the Groot River on neighbouring farms in order to arrest flow and contain water for farming purposes. Larger dams on site are noted to have failed during the Laingsburg

floods, having been breached by the flood waters. Smaller initiatives are also evident within the riparian environment, however most water used for stock and game farming is subterranean.

Vegetation comprises primarily of xeric shrubs associated with the Tanqua Wash Riviere habitat form, with *Lyceum cinereum* and *V. karroo* forming the dominant species in these areas. In isolated portions of the riparian environment, small outliers of *Scirpoides dioecus* may be evident within the primary channels, particularly where soils show an improved clay content and are able to retain moisture. The riverine environments show improved faunal populations on account of the increased availability of water near the surface, improved vegetation cover and related factors. It is clear that within Hoek Doornen, this state prevails within the Groot River. Species identified within the riverine areas include *Pedioplanis laticeps*, the Karoo sand lizard, small mammals including the Cape hare (*Lepus capensis*) and the common mole rat (*Cryptomys hottentotus*). The latter, a fossorial species is evidently prevalent in these areas.

Using the above information, a desktop PES was compiled for the subject section of the **Groot River**. This PES and Ecological Importance and Sensitivity (EIS) are presented in Tables B.2 and B.3, respectively. A series of determinants for EIS are assessed on a scale of 0 to 4, where 0 indicates no importance and 4 indicates very high importance.

Table B.2: PES Rating of the Section of the Groot River at Hoek Doornen

Assessment Attribute	Score (1-5)	Confidence
Flow	1	3
Inundation	2	3
Water Quality	3	2
Stream Bed Condition	2	3
Introduced Instream Biota	5	3
Riparian or Stream Bank Condition	2	3
PES	2.5 (C)	

Table B.3: EIS Rating of the Section of the Groot River at Hoek Doornen

Determinant	Score	Confidence
Biotic		
Rare and endangered biota (0-4)	1	2
Unique biota (0-4)	1	2
Intolerant biota (0-4)	0	2
Species/taxon richness (1-4)	1	2
Abiotic		
Diversity of aquatic habitat types or features (1-4)	1	3
Refuge value of habitat types (1-4)	0	3
Sensitivity of habitat to flow changes (1-4)	4	3
Sensitivity to flow related water quality changes (1-4)	2	3
Migration route/corridor for instream and riparian biota (0-4)	0	3
National Parks, wilderness areas, nature reserves, natural heritage sites, natural areas. (0-4)	3	4
EIS	1.3 (Moderate)	

The above PES and EIS differs somewhat from the DWS classification with a slightly higher PES and somewhat lower EIS. This differentiation is attributed primarily to the more recent drought conditions that prevail across the site and the very low level of instream biota evident within the system at this point.

As noted above, all drainage from the sites proposed for the development of the PV facilities will be into the Groot River. The catchment of the Klein Droëlaagte will not be affected by development within Hoek Doornen. However, this system is similar in nature to that of the Groot River. The dominant vegetation forms being *V. karroo*, with a primarily alluvium dominated bed form. A PES and EIS for the Klein Droëlaagte system are presented in Tables B.4 and B.5, respectively. The EIS records a moderate level of EI, whilst PES shows a score of C - “Moderately modified. A moderate change in ecological processes has taken place but the system remains predominantly intact”. With regards to the subject system, however change to the system arising from the proposed projects, including all associated infrastructure, is unlikely to be evident as most, if not all of the development footprint lies outside of the catchment of this system.

Table B.4: PES Rating of the Section of the Klein Droëlaagte at Hoek Doornen

Assessment Attribute	Score (1-5)	Confidence
<i>Flow</i>	1	3
<i>Inundation</i>	3	3
<i>Water Quality</i>	3	2
<i>Stream Bed Condition</i>	1	3
<i>Introduced Instream Biota</i>	5	3
<i>Riparian or Stream Bank Condition</i>	1	3
PES	2.3 (C)	

Table B.5: EIS Rating of the Section of the Klein Droëlaagte at Hoek Doornen

Determinant	Score	Confidence
Biotic		
Rare and endangered biota (0-4)	1	2
Unique biota (0-4)	1	2
Intolerant biota (0-4)	0	2
Species/taxon richness (1-4)	1	2
Abiotic		
Diversity of aquatic habitat types or features (1-4)	1	3
Refuge value of habitat types (1-4)	0	3
Sensitivity of habitat to flow changes (1-4)	4	3
Sensitivity to flow related water quality changes (1-4)	2	3
Migration route/corridor for instream and riparian biota (0-4)	0	3
National Parks, wilderness areas, nature reserves, natural heritage sites, natural areas. (0-4)	3	4
EIS	1.3 (Moderate)	

B.8.4 Aquatic Species

No aquatic biota was identified within either the Klein Droëlaagte River or the Groot River. Given the ostensibly dry state of the river bed, as well as the intermittently extreme flow experienced in these systems, there is little likelihood of fish species being present within either of the two river systems at any given time. The nearest data relating to ichthyofauna within the catchment of these two rivers arises from the confluence of the Doering River and Grootriviere River, some 60 km downstream. This data indicates the presence *Barbus capensis*, (Clanwilliam yellowfish), *B. serra* (Clanwilliam

sawfin) endangered, *Galaxias zebratus* and the endangered Clanwilliam sandfish, *Labeo seeberi*. *Micropterus salmoides*, the exotic largemouth bass, has also been recorded from these areas (DWS, 2014). Recent attempts to locate *L. seeberi* in the lower Tankwa River have not been successful.

The Animal Demography Unit (ADU) data base identifies only two anurans (frogs) from the Tankwa region, these being *Vandijkophrynus garipeensis gardenias* (Karoo toad) and the common *Amietia fuscigula* (the Cape river frog). *A. fuscigula* is rapidly expanding its range, utilising farm dams and open water, while *V. garipeinus* is an abundant species in the region. Both species are considered to be of least concern from a conservation perspective.

Data derived from the ADU identified three families of Odonata (dragonflies) within the region, these being the Libellulidae, Gomphidae and Coenagrionidae (FitzPatrick Institute of African Ornithology, 2020). All species are of least concern from a conservation perspective. Notably Libellulids are commonly associated with stagnant or still waters, rather than streams and regular flow which would account for their representation in this region.

In general, much of the riparian areas within the region are subject to regular disturbance primarily on account of farming activities, where cultivation and pastoral activities are compelled to be undertaken within these areas. More terrestrial environments are not easy to till and are generally water deficient and thus production is poor.

B.8.5 Screening Tool Descriptions and Site Verifications

Figure B.12 below presents the information from the Screening Tool for the Aquatic Biodiversity Combined Sensitivity as it relates to the Farm Hoek Doornen for the proposed PV Facilities. Evident from this data is that much of the area under consideration is considered to be of low sensitivity in terms of the aquatic biodiversity prevalent in the region. The data does however indicate “very high” sensitivity in respect of the Groot River which bisects the site. The Klein Droëlaagte River is not represented in this data set (i.e. on the Screening Tool). The ecological sensitivity is however believed to approximate that of the Groot River. The Screening Tool identifies the very high sensitivity areas as aquatic CBAs, Rivers, and Freshwater ecosystem priority area quinary catchments. However, it must be noted that the actual footprint of the PV Facilities is only earmarked as low sensitivity on the Screening Tool from an aquatic biodiversity sensitivity perspective.

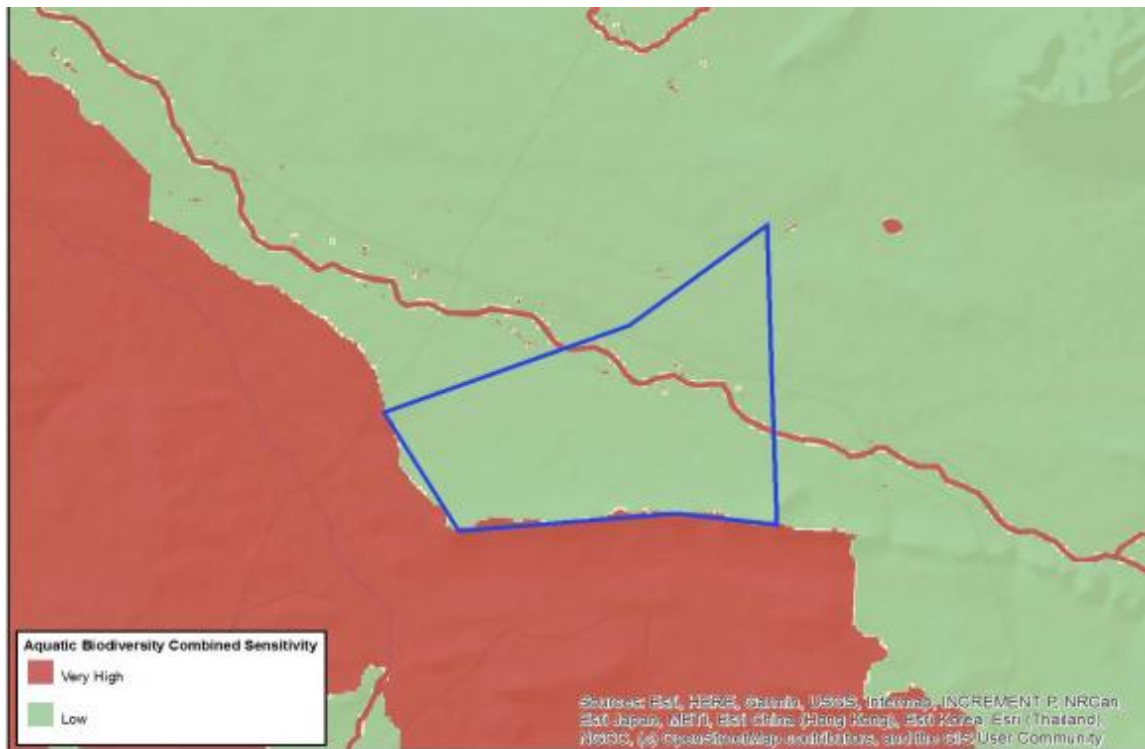


Figure B.12. Map depicting Aquatic Biodiversity Combined Sensitivity in and around the Hoek Doornen farm (Source DEFF Screening Tool, 2020).

Using the above information, as well as the findings of the Aquatic Biodiversity and Species Assessment, a sensitivity map of the site was compiled, which is presented in Figure B.13 below. This map indicates the following for the Hoek Doornen PV 1, Hoek Doornen PV 2, Hoek Doornen PV 3 and Hoek Doornen PV 4 sites:

- The terrestrial environments are deemed to have a “low sensitivity” from an ecological perspective.
- The riparian environments are deemed to have a “high sensitivity”.
- Areas of terrestrial importance and a “buffer” at the interface of the terrestrial and riparian areas, which approximates 100 m has been included, which includes areas of sheet wash and flood extremes.

Notably, the four proposed project areas fall outside of areas of moderate and high sensitivity.

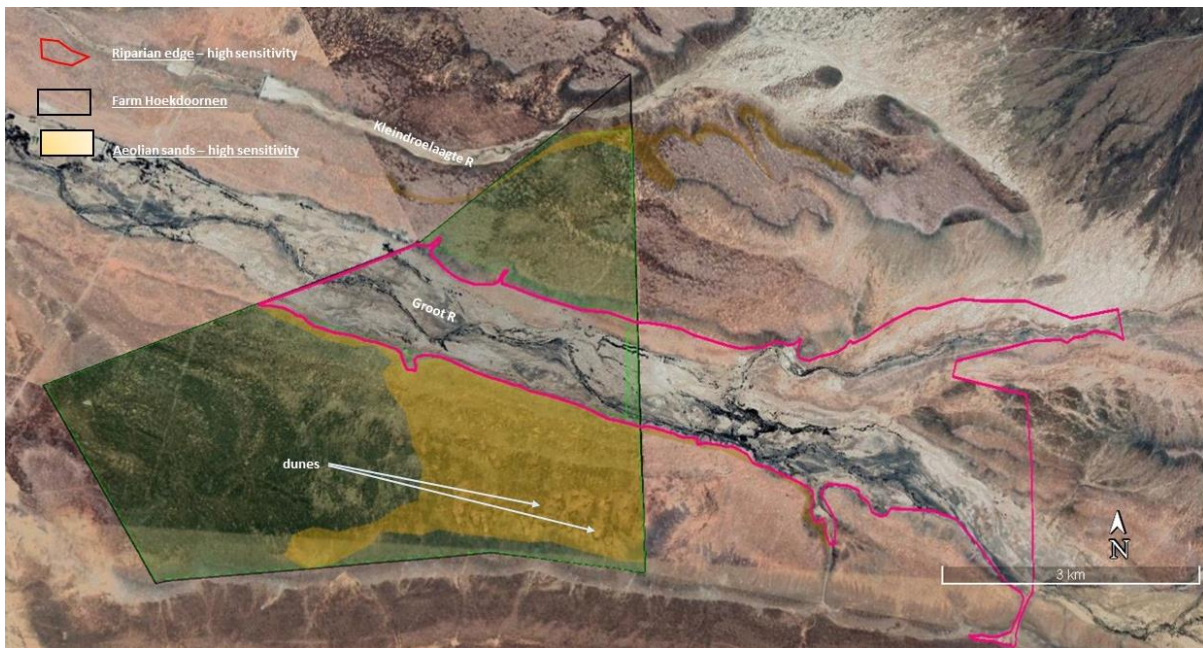


Figure B.13. Map depicting Aquatic and Terrestrial Ecology Sensitivity in and around the Hoek Doornen farm.

The proposed extent of Hoek Doornen PV 1, Hoek Doornen PV 2, Hoek Doornen PV 3 and Hoek Doornen PV 4 encompasses areas within the terrestrial environment, generally classified as being of “low” ecological sensitivity that which have been categorised as ESA and CBA respectively. An extensive buffer (100 m) has been applied between the “high ecological sensitivity areas” of the Groot River and the development footprint of the PV facilities. It follows that engineering interventions to curb surface run off and other factors that may affect the riverine system of the Groot River will have to be implemented.

In summary, two riverine environments (i.e. Groot River and the Klein Droëlaagte) fall within the Farm Hoek Doornen and these systems are considered to be of moderate aquatic ecological importance and overall high sensitivity. The Klein Droëlaagte system is not depicted on the Screening Tool, however it has been identified as part of the Aquatic Biodiversity and Species Assessment. However, from a more regional perspective, these ephemeral systems are perhaps of greater significance in that they offer improved habitat for terrestrial fauna. The proposed Hoek Doornen PV facilities are considered to be suitably set back from the riparian environments associated with both the Groot River and the Klein Droëlaagte Rivers and as such maintain these riverine environments as both a faunal and intermittent hydrological pathway and corridor as well as offering improved refugia for fauna. No wetland environments are associated with the PV and associated infrastructure development footprints. The balance of the area on Hoek Doornen PV 1, Hoek Doornen PV 2, Hoek Doornen PV 3 and Hoek Doornen PV 4 are assigned low sensitivity, which corroborates with the Screening Tool.

B.9 Terrestrial Biodiversity

Various resources, such as, but not limited to, the SANBI BGIS and aerial imagery, have been used to define the regional vegetation, water resources, fauna and anticipated ecological sensitivity of the study area. A literature review of existing reports, scientific studies, databases, reference works, guidelines and legislation relevant to the study area was conducted to establish the baseline ecological and vegetative condition of the site and associated environment. Details pertaining to the terrestrial environment are provided in the Terrestrial Biodiversity and Species Assessment (Appendix C.4 of this BA Report). The information provided in this section is based on Bundy et al (2020).

B.9.1 General Context

Refer to Section B.8.1 above for information on the general context of the site from an ecological perspective.

B.9.2 Biodiversity Conservation Planning

Refer to Section B.8.2 above for information on the biodiversity conservation planning of the site from an ecological perspective.

B.9.3 Terrestrial Ecosystems

According to Mucina and Rutherford (2006), and as shown in Figure B.14 below, two habitat forms or veld types are evident within the PV sites, which are of least concern:

- Tanqua Karoo (SKv 5), a form of the Succulent Karoo Biome; and
- Tanqua Wash Riviere (AZi 7), a riparian habitat form.

Both these veld types are considered “least threatened” from a conservation perspective, as depicted in Figure B.15 below.

DRAFT BASIC ASSESSMENT REPORT: Basic Assessment for the Proposed Development of four 175 MW Solar Photovoltaic (PV) Facilities and associated Infrastructure (i.e. Hoek Doornen PV 1, Hoek Doornen PV 2, Hoek Doornen PV 3 and Hoek Doornen PV 4), near Touws River, Western Cape

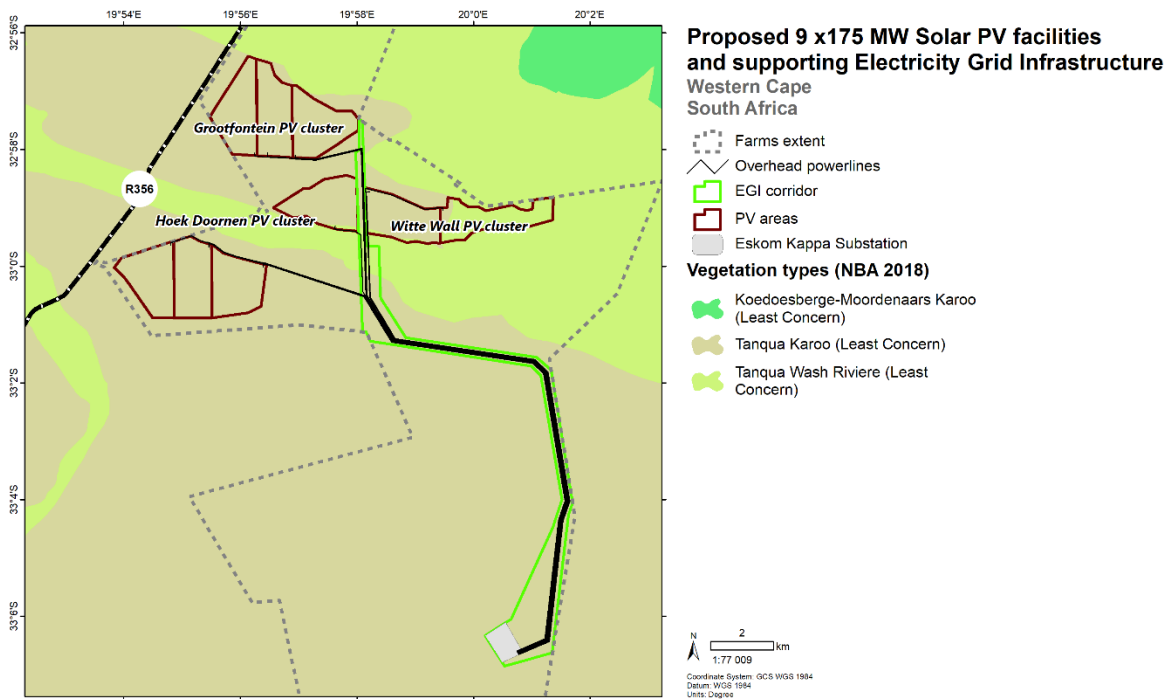


Figure B.14. Map depicting Vegetation or Veld Types for the proposed development.

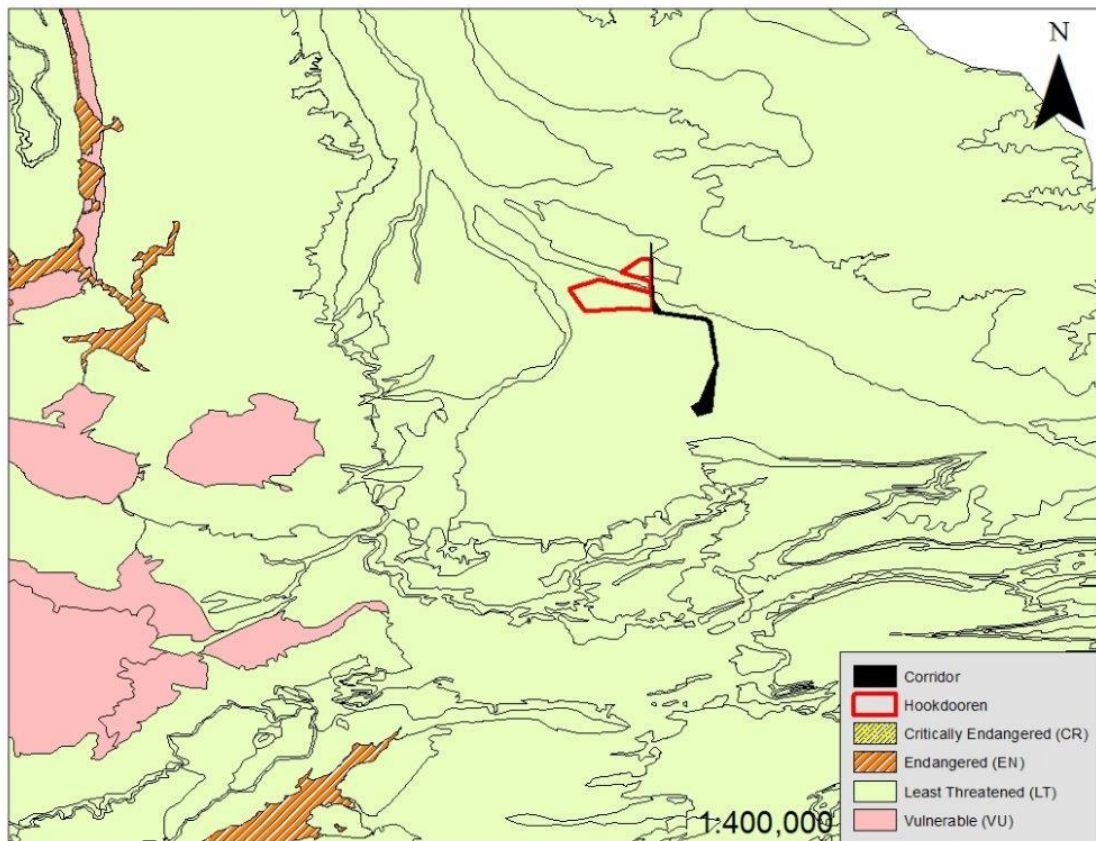


Figure B.15. Map depicting the Hoek Doornen project study site in relation to areas of conservation significance.

B.9.4 Ecological Processes, Functioning and Drivers

Two principle factors are considered to be the main elements driving the localised ecology. These can be considered to be meteorological factors, namely wind, rainfall and temperature, while edaphics, particularly giving rise to lithic or sandy environments may be considered a geophysical driver. Notably, anthropogenic factors have over the previous century proven to be a key driver in contemporary habitat form and structure.

In addition to the above, wind is a key issue within the region, driving sediment movement and promoting aeolian, sediment transport in areas exposed to high winds and with little vegetative cover. Where vegetation cover has been compromised, aeolian transport generally prevents the natural re-establishment of plants. The dominant winds within the subject site are the north westerly and southerly wind, which are seasonally prevalent. Sheet wash is also conspicuous to the east of the site, where sediments transported from up-slope have been deposited, proximal to the riverine areas.

Due to the temperature extremes, plant communities and faunal populations in the region generally show high levels of adaptation, occurring in specific areas or zones and with the utilisation of specific, niche environments, e.g. scarp slopes and riverine environments by both floral and faunal communities, or behaviour concomitant with specific environments.

Given the above, anthropogenic factors have been a key determinant in the contemporary nature of the terrestrial habitat within the site. It was also common practice in the past to utilise the flood plains of proximal rivers on sites for the cultivation of crops and pasture and indeed this practice prevails today. Overgrazing has arisen across much of the region and is evident on Hoek Doornen.

The above natural and anthropogenic factors have given rise to a generally altered environment and concomitantly changed habitat.

B.9.5 Terrestrial Species

Although much of the land within and proximal to the site has been subject to significant change on account of previous land use practices (Acocks 1988), faunal populations and diversity can generally be described as moderate to high on account of limited anthropogenic presence. Botanical diversity is generally associated with niche environments, in particular rock ridges and sandy or stone wash plains (sheet wash), and in these areas geophytes may be evident. Refer to the Terrestrial Biodiversity and Species Assessment (Appendix C.4 of this BA Report) for the recorded botanical and faunal species common to the study area and surrounds.

The majority of the listed flora are aizoons of the Family Aizoaceae (“succulents”) as well as *Salsola* spp. Of interest is *Haemanthus tristis* which is a rare species identified in the southern Tanqua Karoo, proximal to the study site (i.e. on the adjacent Grootfontein farm). Other important endemic species identified include *Tanquana prismatica*. Graminoids are limited to primarily the genus *Stipagrostis* (e.g. *S. obtusa*), and are most frequently encountered in the more sandy regions. Fauna recorded from the region are evidently weighted in favour of mammal species, with Muridae (rodents), being the dominant species on record. Only *Miniopterus schreibersii*, (long fingered hairy bat) is to be considered of conservation significance, being classified as “near threatened”. Notable by its absence is *Bunolagus monticularis*, the Riverine Rabbit. Refer to Section B.10 of this BA Report for additional information on the Riverine Rabbit.

B.9.6 Key Landscape Features

The study area, as indicated above, straddles the Groot River with the Klein Droëlaagte River forming the northern extent of the farm. The southern extent lies to the north of a significant shale ridge associated with the valley of the Karee River.

Broadly, the study area can be shown to comprise, from a landscape perspective of three habitat forms, namely, a stony environment underlain by shales, to the north and west of the site, a sandy environment with significant aeolian deposition and dune structures to the east, and the riparian environments associated with the Groot River, which bisects the study area. In some instances, there are distinct junctures between the terrestrial and riparian edge on account of steep, shale or sand cliffs.

The riparian systems of the Groot River, which bisects the site, are associated with the southern extent of the catchment of the Tankwa River, where the confluence of the two systems is located, downstream of the Oudebaaskraal Dam.

As noted above, the Farm Hoek Doornen encompasses two habitat forms, namely Tanqua Karoo and Tanqua Wash Riviere. The former is a definitive arid succulent vegetation form of low, forb-dominated vegetation and no natural forest habitat is present. Within the Tanqua Wash Riviere habitat form, woody habitat is evident dominated by *Vachellia karroo*. From a legal perspective, such areas may be considered forest (in terms of the National Forest Act (Act 84 of 1998)), however these small isolated communities do not align with the ecological definition using Raunkiaer Classification (1934).

Vachellia karroo or canopied environment would not be affected by the proposed PV facilities in its entirety. However, the establishment of the powerline servitude across the Groot River may see the need to remove some specimens, subject to the placement of towers and the manner in which the line is strung. Further information is provided in the separate BA Report for the proposed power lines (i.e. Report 4).

B.9.7 Screening Tool Descriptions and Site Verification

Figures B.16 to B.18 below indicate the results of the Screening Tool in terms of terrestrial plant species, terrestrial animal species, and the terrestrial biodiversity combined sensitivity, respectively, for the Hoek Doornen Farm.

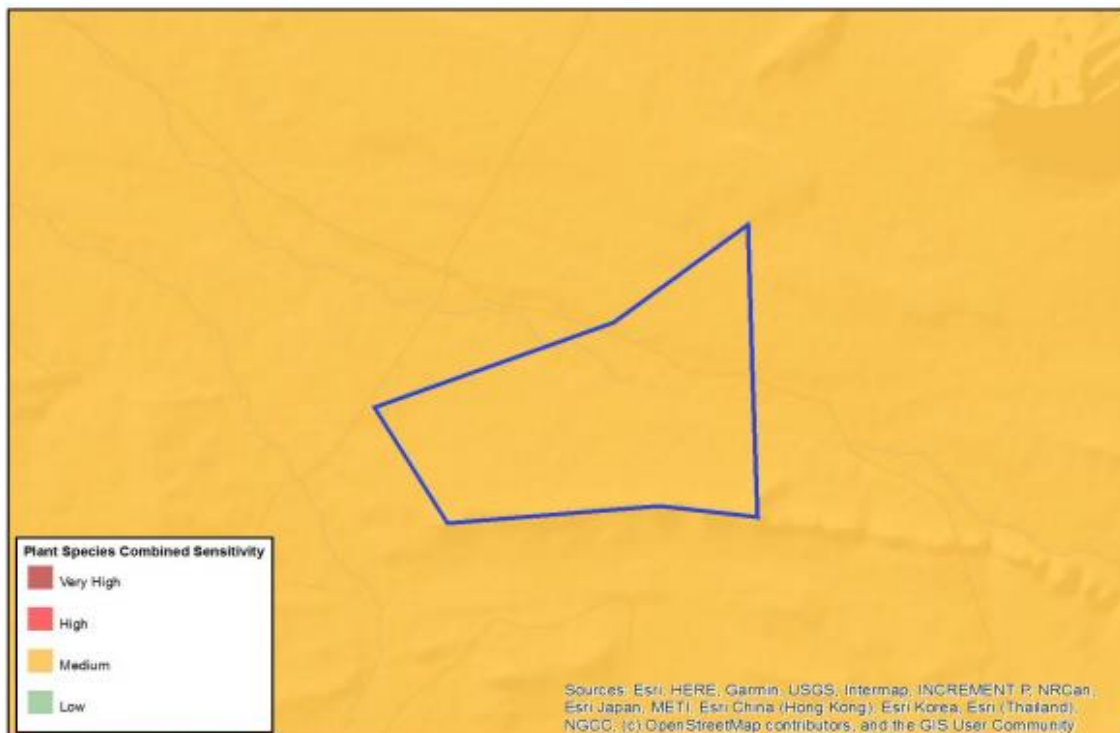


Figure B.16. Map indicating the Plant Species sensitivity in relation to the farm Hoek Doornen for the Solar PV Facilities (Source: DEFF Screening Tool, 2020).

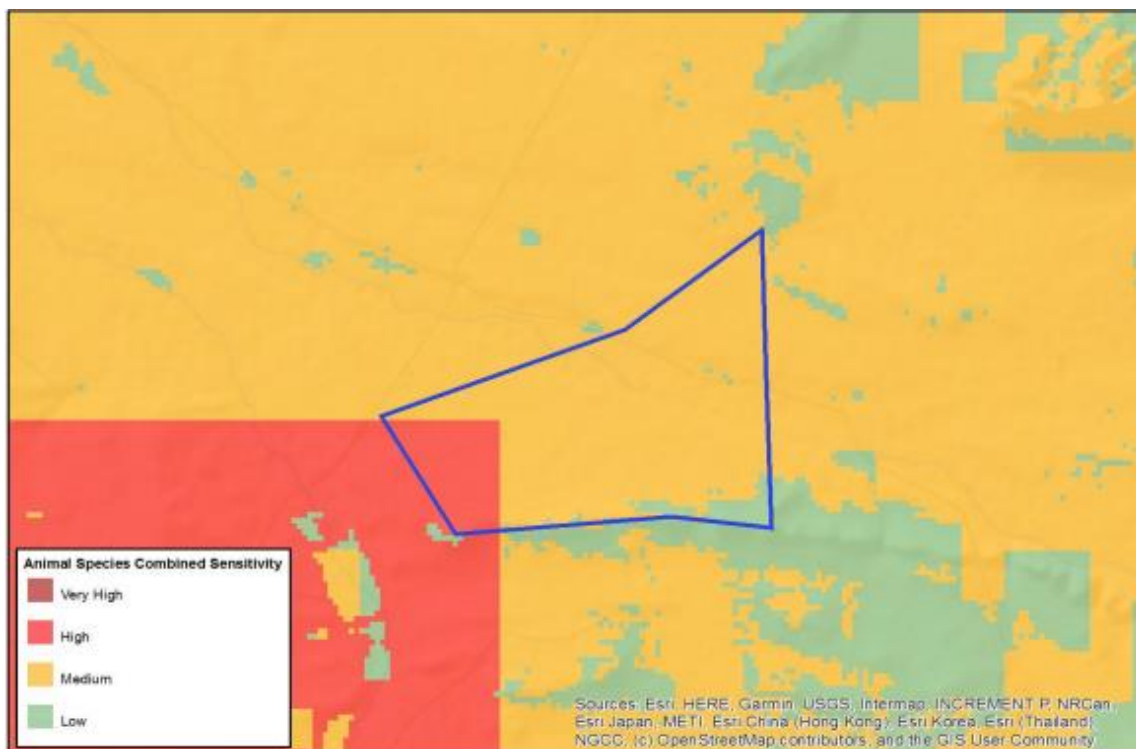


Figure B.17. Map indicating the Animal Species sensitivity in relation to the farm Hoek Doornen for the Solar PV Facilities (Source: DEFF Screening Tool, 2020).

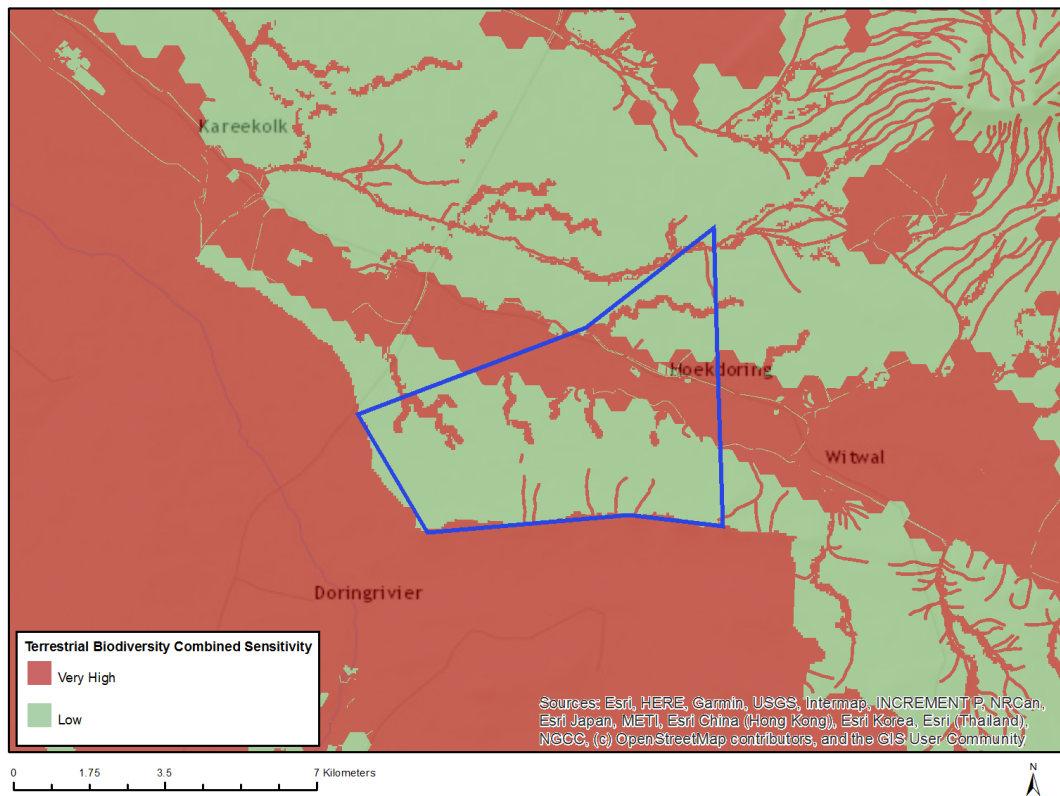


Figure B.18. Map indicating Terrestrial Biodiversity Combined Sensitivity for the farm Hoek Doornen for the Solar PV Facilities (Source: DEFF Screening Tool, 2020).

Based on the above, the Screening Tool notes that floral significance or sensitivity is deemed to be of medium significance (Figure B.16), suggesting that there may be some occurrence of important botanical communities. This is supported by the evidence in Table 2 of the Terrestrial Biodiversity and Species Assessment (Appendix C.4 of this BA Report).

Furthermore, the Screening Tool shows that faunal populations in the region are considered to range from “very high to low” ecological significance or “sensitivity”, with the riverine or riparian environments being designated “very high”, while elevated areas to the north of the site, being designated “low” as depicted by the terrestrial biodiversity combined sensitivity layer on the Screening Tool (Figure B.18). In terms of the terrestrial biodiversity combined sensitivity layer on the Screening Tool, the central portion of the Hoek Doornen farm has very high sensitivity areas owing to CBA 1 and 2, ESA 1 and 2 and freshwater ecosystem priority area quinary catchments. However, the actual footprint of the Hoek Doornen PV 1, 2, 3 and 4 facilities contain a low to very high sensitivity in terms of the terrestrial biodiversity combined sensitivity layer due to small areas of ESA 1 and CBA 1. The Animal Species sensitivity (Figure B.17) indicates that the Hoek Doornen farm is mainly of medium sensitivity, with some areas of high and low sensitivity. The actual footprint of the PV Facilities is mainly medium with some high sensitivity areas in Hoek Doornen PV 3 in terms of the Animal Species sensitivity.

In terms of the verification, the Farm Hoek Doornen, which is envisaged to encompass the proposed Hoek Doornen PV 1, PV 2, PV 3 and PV 4 facilities can be considered to fall within an area that straddles the Groot River. The area comprises of a generally level shale dominated plateau to the west and north and a similar, slightly elevated plateau to the east which is overlain by aeolian sands, derived from both riparian and terrestrial environments. The highest elevation of the site lies at approximately 615m amsl, located to the east. As noted above, the riparian environments can be found primarily around the Groot River and the Klein Droëlaagte, which traverse the farm boundaries. Three ecomorphological habitats can be found within the terrestrial components of the site, these being:

- A level rocky terrain;
- A sandy aeolian habitat located to the east; and
- Alluvial and related riparian environments, located in and around the Groot River and the Klein Droëlaagte River.

The riparian habitat is evaluated under the separate “Aquatic Biodiversity and Species Assessment”, which is described above in Section B.8 of the BA Report and included in Appendix C.5.

The higher lying grounds show low to moderate, rocky slopes with a sparse vegetation cover. The dominant habitat is typical of commonly occurring species within the Tanqua Karoo (SKv 5), these being *Antimima hantamensis*, *Augea capensis*, *Ruschia spinosa* and *Lycium cymosum*. Vegetation cover is generally sparse (< 40%), which may have been exacerbated by the prevailing drought in the region. Although showing a similar level of floral composition and cover, the alluvial sandy environment to the east is subject to significant wind transport. These areas show a more dynamic environment with, *Salsola sp* being the dominant vegetation form in this area and playing a significant role in maintaining stability.

Although subject to high levels of grazing by livestock over an extended period of time, the areas around the riverine environments may be considered to offer some level of botanical significance, particularly in the form of occasional geophytes that may be seasonally present.

Given the moderate or medium botanical sensitivity applied to Hoek Doornen and surrounds, consideration was given to faunal populations present within the area. Some of the larger mammals presented in Table 3 of the Terrestrial Biodiversity and Species Assessment (Appendix C.4 of this BA Report) are evidently associated with game farming operations on adjacent properties, (e.g. Oryx, *O gazella*) while others are endemic and present on account of habitat requirements; or are relic and have adapted to the contemporary habitat. The latter populations are of particular importance from an ecological perspective. As noted above, 3Foxes Biodiversity Solutions (Mr S Todd) undertook to evaluate the presence of mammals within the subject site and beyond, with particular emphasis on the presence or absence of the riverine rabbit (*B monticularis*). A camera trapping exercise was undertaken on the affected farm portions (i.e. Farms Witte Wall, Grootfontein and Hoek Doornen), with an emphasis on recording the presence of larger mammalian species common to the area. Evidently, no specimens of *B monticularis* were identified on site, however a number of other mammals were recorded. Refer to Section B.10 of this BA Report for additional information, as well as Appendix F of the Terrestrial Biodiversity and Species Assessment, which is included in Appendix C.4 of the BA Report, for the Riverine Rabbit Habitat Assessment and Camera Trapping Survey Report.

Site reconnaissance undertaken over a 5-day period revealed a number of smaller mammal and reptile species, of particular interest being common mole rat, a generally fossorial species and the angulate tortoise. In addition, evidence of scorpions, most likely a Parabuthid, was identified on the steeper rocky slopes located just off the site. With the exception of *C angulata* and the *Parabuthid*, all

fauna identified on site were recorded from the lower, riverine environments, including *C hottentotus*, *Lepus capensis*, the Cape hare and a number of smaller antelope, in particular *Raphicerus campestris* (steenbok) and *Sylvicapra grimmia* (bushbuck). The only reptile recorded from the region, this being an agamid (probably *A hispida*), was also identified within the alluvial deposits of the Groot River.

Therefore, the Screening Tool sensitivity maps for terrestrial biodiversity combined sensitivity presented in Figures B.16 – B.18 conforms with the findings of the site assessment with low levels of faunal diversity being evident on higher ground within the Hoek Doornen area most faunal populations being associated with the riverine environments. This concentration of faunal assemblages can be anticipated on account of the increased vegetative cover evident within the river channels, offering improved refugia and browse for many herbivores and the sandy soils that favour fossorial species. In addition, the availability of water at these points would be a significant factor.

Given the above, areas that should be avoided in terms of the proposed development should include all riparian areas and the more extensive areas of sheet wash within the site, while steep, rocky ridges, which may favour small invertebrates and some floral species should also be excluded. Figure B.13 presents the proposed extent of Hoek Doornen PV 1, Hoek Doornen PV 2, Hoek Doornen PV 3 and Hoek Doornen PV 4 in relation to the identified areas of sensitivity and ecological significance. Of note are:

- The proposed areas of the PV Facilities are associated with the level terrain within the site.
- Much of the land in question has been subject to extensive grazing and shows limited diversity and cover.
- Areas of potential improved botanical diversity or “niche” environments, in particular, the riparian environments and the eastern dune forms, have been excluded from the proposed PV array area.
- A significant terrestrial buffer has been established around the Groot River and Klein Droëlaagte River, with a minimum distance of 100 m being anticipated and most setbacks from the riparian zone approximating 180 m. It is anticipated that 100 m would be an acceptable distance from the riparian edge.

The above sensitivity analysis largely corroborates the findings of the Screening Tool, the sensitivities of which have been verified and utilized in the planning of the PV facilities.

B.10 Riverine Rabbits

3Foxes Biodiversity Solutions was appointed as part of this BA Process to provide specialist faunal input for the proposed development, with particular reference on the Riverine Rabbit *Bunolagus monticularis*, which is listed as Critically Endangered and considered one of the most threatened mammals in South Africa. This species is known from the area and has been recorded on some of the properties that lie adjacent to the proposed project sites. The Riverine Rabbit Habitat Assessment and Camera Trapping Survey Report is included as an appendix to the Terrestrial Biodiversity and Species Assessment, which is included in Appendix C.4 of the BA Report.

As the Riverine Rabbit is the vertebrate species of particular concern at the site, camera trapping was used across the site for all nine proposed PV facilities to establish the presence or absence of the Riverine Rabbit and also to characterise the fauna of the site more generally. A total of 30 camera traps were distributed across the site, on 8 and 9 September 2020 and retrieved on the 21 and 22 October 2020, giving rise to 6 weeks of continuous camera trapping.

The information below provides a description of the habitats present at the site and their sensitivity based on their habitat suitability for Riverine Rabbits and the likelihood that Rabbits are present in these areas. The habitats include Tanqua Karoo Plains, Tanqua Karoo Dunes, Minor Drainage Lines and Major Drainage Lines.

- **Tanqua Karoo Plains:** As noted above, the majority of the site is classified as the Tanqua Karoo vegetation type. Within the site at least, this is a generally homogenous vegetation type which occupies the extensive plains of the site. There are however several different communities associated with this vegetation type, determined by the substrate conditions. On calcrete soils, the vegetation tends to be dominated by *Pteronia paniculata*, while on most other soil types, the vegetation is dominated by *Ruschia intricata*. This is not considered to represent an important habitat type for Riverine Rabbits and it is highly unlikely that they occur in this habitat type. As a result, this habitat type is considered low sensitivity and development can proceed within this habitat with minimal potential consequence for Riverine Rabbits. Under the layout of the proposed development as assessed, the majority of the development footprint is located within this habitat type.
- **Tanqua Karoo Dunes:** There is a relatively small extent of this habitat within the farm Hoek Doornen (which is described further in the separate BA Report that addresses the Hoek Doornen PV Facilities (i.e. Report 3)).
- **Minor Drainage Lines:** There are several minor drainage lines and washes across the site. These are not considered to represent optimal habitat for Riverine Rabbits as the extent of associated floodplains and riparian vegetation is limited and there is probably insufficient habitat along these minor drainage features to support a population of Riverine Rabbits. These areas are however important for landscape connectivity as it is likely that these features are used for movement and migration of Riverine Rabbits when moving about the landscape. In addition, such sub-optimal areas can be important during times of stress as they can provide a resource that can be used when the primary habitat has become degraded or over-utilised. The core drainage features are mapped as Very High sensitivity while the adjacent floodplains and riparian vegetation are mapped as High sensitivity. No PV areas should be located in these areas or the buffers, but it would be acceptable for roads to traverse these features if there no existing roads that can be upgraded or alternative suitable access possibilities.

- **Major Drainage Lines:** The major drainage line which traverses the site is the Groot River. The floodplain of the river is usually at least 500 m wide and consists of a confined or braided channel flanked by silty floodplains dominated by halophytic shrubs such as *Salsola aphylla* with occasional stands of *Acacia karroo*. Although there are some parts of the floodplain that are degraded, possibly as a result of historical overgrazing, there are also extensive areas with dense riparian vegetation that is considered to represent excellent Riverine Rabbit habitat. Although no rabbits were captured on the camera traps, they are confirmed present in the greater Groot/Doring system and most likely move through the area at least on occasion. The river and adjacent floodplain have been classified as Very High sensitivity and disturbance and transformation in these areas should be kept to the minimum. Buffers around the floodplain have also been included in the sensitivity mapping to ensure that noise and other disturbances are kept away from the core of the habitat. As such no additional buffers around any of the mapped features is required.

In terms of the camera trapping, a total of 12 different mammal species were captured by the cameras, as indicated in Figure B.19 and Figure B.20 below. This represents a relatively low total and does not compare favourably to other areas near the Kappa substation where camera trapping captured more than 20 different species. This low diversity and capture rate can be explained by the relative homogeneity of the site and aridity of the area compared to the wetter and more diverse landscapes near Kappa substation where several sites have been camera trapped. No Riverine Rabbits of other species of conservation concern were captured or observed at the site. In terms of the faunal community as observed by the camera traps, this is somewhat different from the other sites in the area that have been sampled, in that the Common Duiker was the most common species observed at the current site. At the majority of sites sampled nearby and in the wider Karoo more generally, the Steenbok is usually the most common species observed. Although Caracal are not very common in the area, they are conspicuously absent from the current site, which may reflect the lack of sufficient cover for this species.

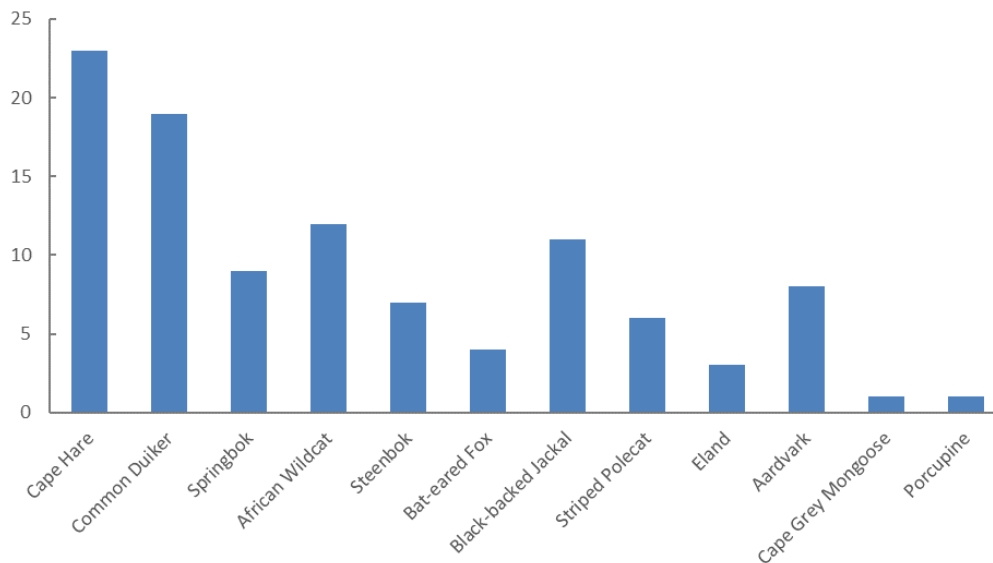


Figure B.19. Frequency of different mammals captured by the camera traps. The y-axis represents the number of cameras each species was represented at.

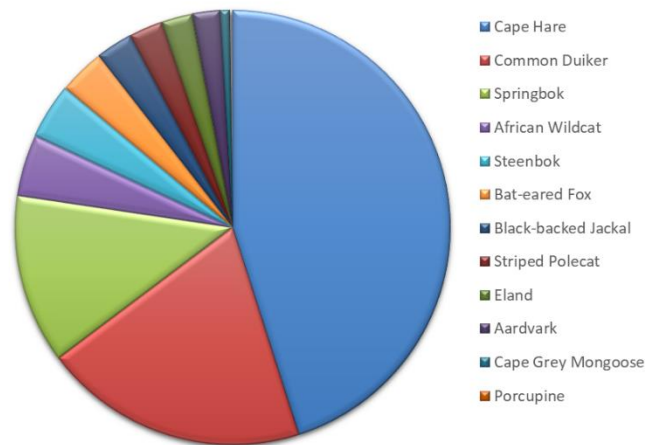


Figure B.20. Pie chart showing the relative abundance of each species recorded. The species are sorted as per the legend from most abundant to least common.

Refer to the Riverine Rabbit Habitat Assessment and Camera Trapping Survey Report for the complete record of camera trapping and the associated photographs. The Riverine Rabbit Habitat Assessment and Camera Trapping Survey Report is included as an appendix to the Terrestrial Biodiversity and Species Assessment, which is included in Appendix C.4 of the BA Report.

The Riverine Rabbit Habitat sensitivity map for the study area is depicted below in Figure B.21. The major drainage features of the site are classified as Very High sensitivity while the buffers around these features as well as areas of sub-optimal habitat are classified as High sensitivity. **Under the assessed layout, the PV footprint areas do not impinge into the High or Very High sensitivity areas and as such, the layout is considered acceptable and would likely generate low impact on the Riverine Rabbit and its associated habitats.** Although Riverine Rabbits can be found outside of riparian habitats in the southern Cape, this does not appear to be case for the current population and as such, its presence outside of these areas is seen as extremely unlikely.

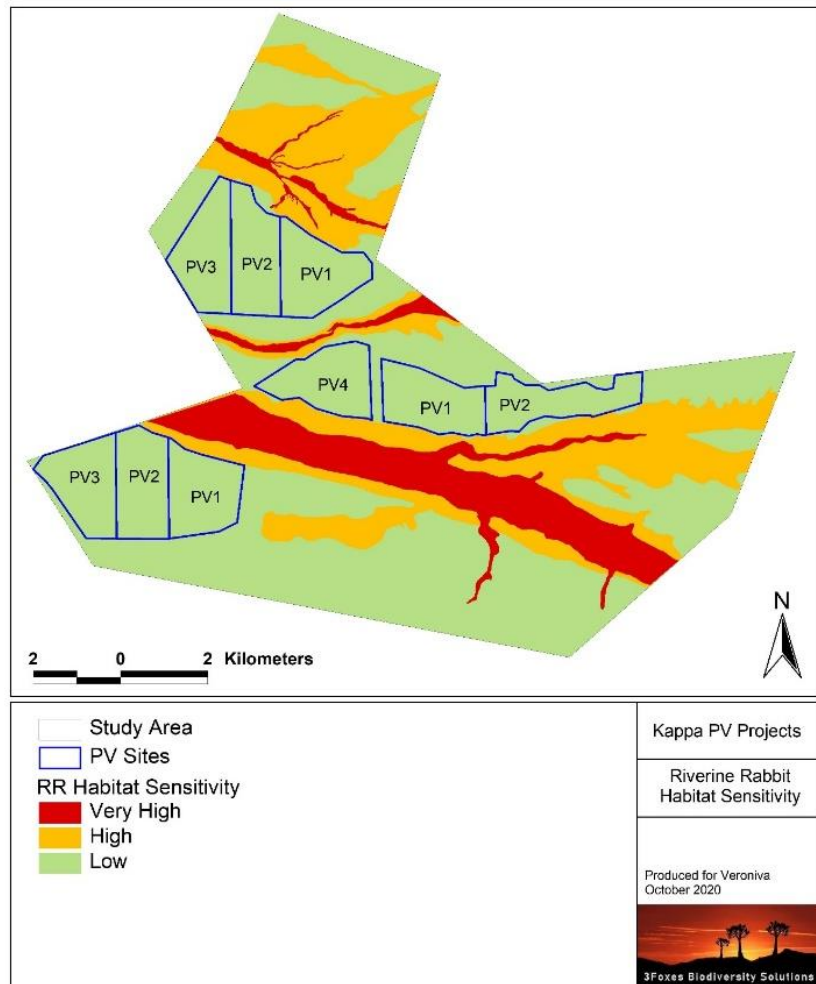


Figure B.21. Riverine Rabbit habitat sensitivity map for the study area, showing the proposed footprint areas of the PV areas (Todd, 2020).

B.11 Protected Areas

According to the South African Protected Areas Database (SAPAD) and the South African Conservation Areas Database (SACAD) databases, Quarter 2 (2020), the proposed study area does not form part of any formally protected areas.

The closest protected area is the Inverdoorn Private Nature Reserve which is located approximately 10 km away from the Hoek Doornen PV 1, Hoek Doornen PV 2, Hoek Doornen PV 3 and Hoek Doornen PV 4 projects. According to the SAPAD and SACAD, the Inverdoorn Private Nature Reserve was legally declared or designated in 1999.

The Tanqua Karoo National Park is more than 30 km to the north of the larger study area (i.e. for all nine power lines and PV facilities), and would not be affected by the proposed projects. The Touws Local Nature Reserve and Kapklip Private Nature Reserve is about 15 km from the larger study area (i.e. for all nine power lines and PV facilities), in a view shadow behind the Bontberg Mountains.

According to the Visual Impact Assessment (Appendix C.2 of the BA Report), private nature reserves and game farms in the area, some of which have guest accommodation, are important for the local

tourism economy, and tend to be sensitive to loss or degradation of scenic quality. The Visual Impact Assessment (Appendix C.2 of the BA Report) notes that the Inverdoorn Private Nature Reserve, as well as the Klaserie Private Nature Reserve (which lies to the south of the larger study area, also about 10 km away) are both unlikely to be visually affected by the proposed projects. The study also notes that Sadawa (Doringrivier) is a game farm, about 8.5 km from the project site, with guest accommodation, and that Wittewal is a game farm (located on the adjacent Witte Wall Farm) used for hunting.

According to the Avifauna Assessment (Appendix C.6 of the BA Report), the proposed development is not expected to have any impact on the avifauna in the Inverdoorn Private Nature Reserve.

The study area also does not fall within any National Protected Areas Expansion Strategy (NPAES) areas.

B.12 Avifauna

The Avifauna Assessment (Appendix C.6 of the BA Report) undertaken for the proposed project includes detailed feedback on avifauna species encountered during the site monitoring. The information provided in this section is extracted from the Avifauna Assessment (Appendix C.6 of the BA Report).

The Cedarberg - Koue Bokkeveld Complex Important Bird Area (IBA) SA101 is the closest IBA and is located approximately 16 km west of the study area. The proposed development is not expected to have any impact on the avifauna in this IBA.

The most important anthropogenic avifaunal-relevant habitat modifications currently present in the study area which could potentially influence the avifaunal community that were recorded in or close to the study area are earth dams, boreholes with water reservoirs and troughs, fences and transmission lines.

The Avifauna specialist conducted on-site surveys from 25 – 27 August 2020 (Survey 1) and 16 – 19 September 2020 (Survey 2) according to the best practice guidelines for avifaunal impact studies for solar developments, compiled by BirdLife South Africa (BLSA) in 2017 (Jenkins et al. 2017). In addition to the monitoring and variables recorded, three potential avifaunal focal points were also identified namely, two water reservoirs and a small dam.

In terms of the Southern African Bird Atlas Project 2 (SABAP 2), it is estimated that a total of 100 bird species could potentially occur in the broader area. Refer to Appendix F of the Avifauna Assessment (Appendix C.6 of the BA Report), which provides a comprehensive list of all the species, including those recorded during the pre-construction monitoring. Of these, 41 species are classified as priority species, and 17 could occur regularly in the study area. The probability of a priority species occurring regularly in the study area is indicated in Table 1 of the Avifauna Assessment (Appendix C.6 of the BA Report).

The abundance of priority species (birds/km) recorded during the walk transects undertaken by the Avifauna Specialists is displayed in Figure B.22 below.

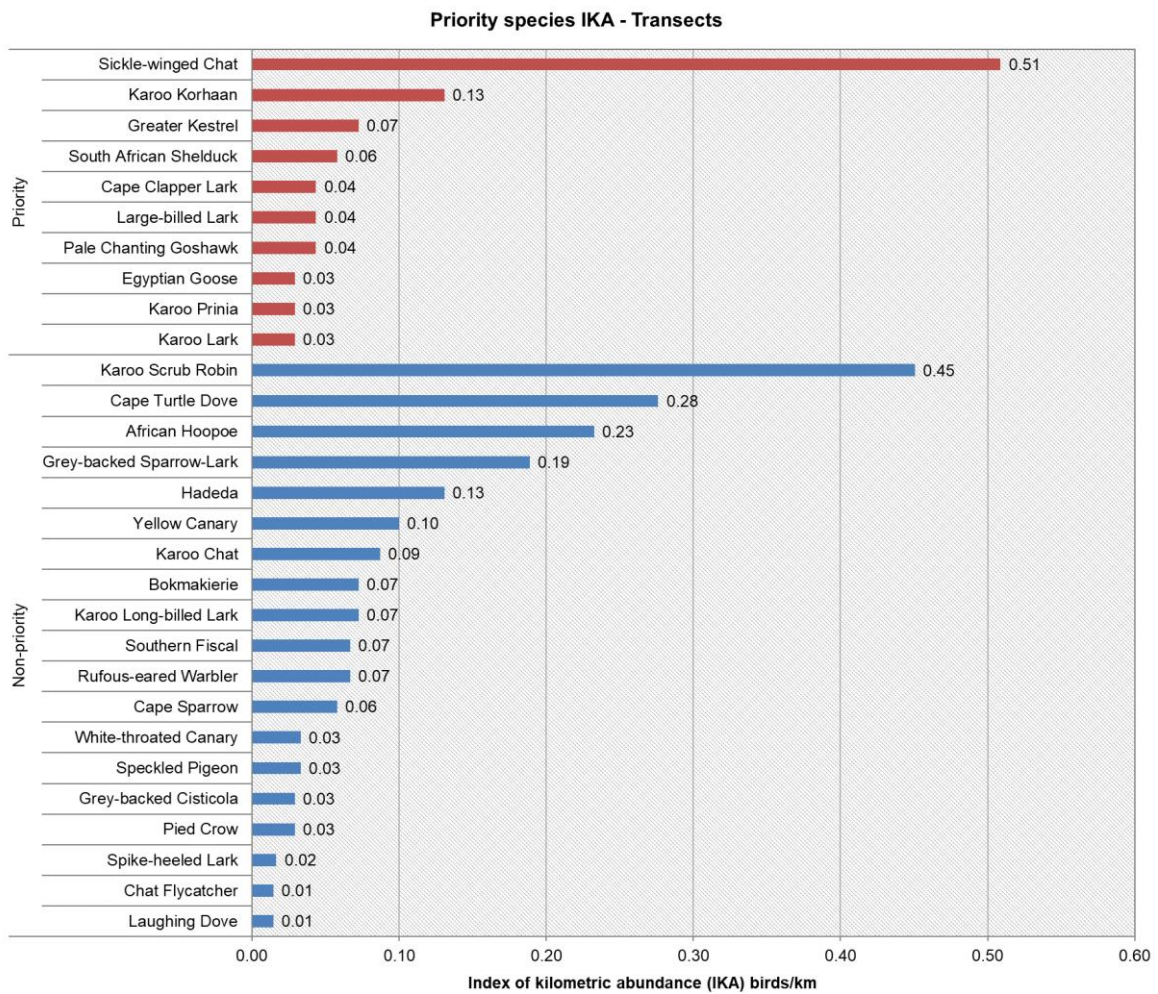


Figure B.22. The abundance of priority species recorded during transect counts (van Rooyen and Froneman, 2020).

The species which were recorded by the Avifauna specialist at the three focal points are listed in Table B.6 below

Table B.6: Species recorded at focal points. Priority species are shaded in red.

Focal Point 1	Focal Point 2	Focal Point 3
Karoo Chat	Karoo Korhaan	Brown-throated Martin
Speckled Pigeon	Karoo Chat	Pearl-breasted Swallow
Cape Sparrow	Cape Wagtail	Pied Avocet
Southern Fiscal	Egyptian Goose	South African Shelduck
Yellow Canary	Malachite Sunbird	Three-banded Plover
Karoo Lark	Yellow Canary	Yellow Canary
Bokmakierie	Pied Crow	
Cape Bunting	Cape Turtle Dove	
Malachite Sunbird		
Grey Tit		
Southern Double-collared Sunbird		
Lark-like Bunting		
White-throated Canary		

Figure B.23 also lists the priority species which were recorded by the Avifauna Specialist on site during the survey as incidental records.

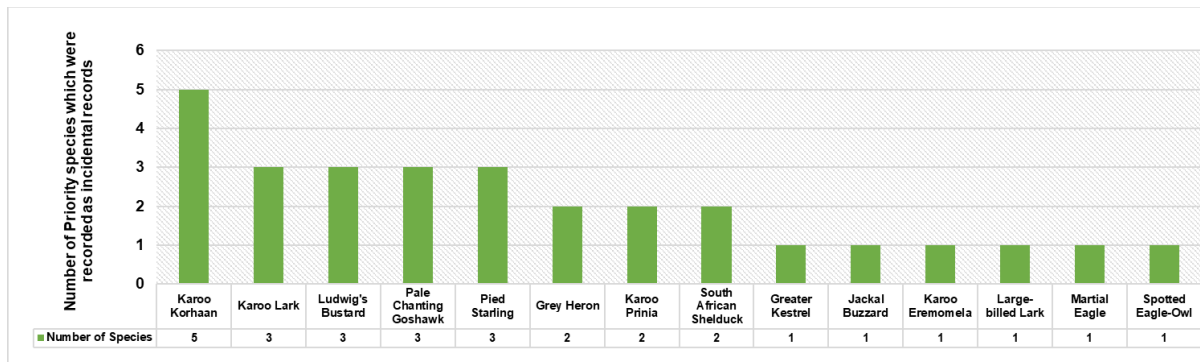


Figure B.23. Priority species which were recorded as incidental records (Adapted from van Rooyen and Froneman, 2020).

The Avifauna Specialist concluded that the overall abundance of priority species at the study site was low, with an average of 0.83 birds/km recorded during transect counts. For all birds combined, the index of kilometric abundance (IKA) for transect counts was 8.45 birds/km, which is moderate. The low numbers are not surprising, given the general aridity of the habitat.

In terms of the Screening Tool, the study area and immediate environment is classified as low sensitivity for avifauna from a PV perspective, except drainage lines (including the Groot River) and a few earth dams which are classified as high sensitivity. It should be noted that the Screening Tool did not identify any known nests or roosts.

The site investigation revealed that the study area is generally low sensitivity for avifauna from a PV perspective, with a few areas of high sensitivity namely water reservoirs (permanent surface water) and drainage lines (ephemeral water resource and drainage line woodland habitat) and one priority species nest, namely a Greater Kestrel. The earth dams are very small and basically dry for the majority of the year, therefore from a solar PV perspective, they constitute low sensitive habitat.

Refer to Figure B.24 for a map of the sensitivities identified by the screening tool for the PV solar theme in terms of Avifauna.

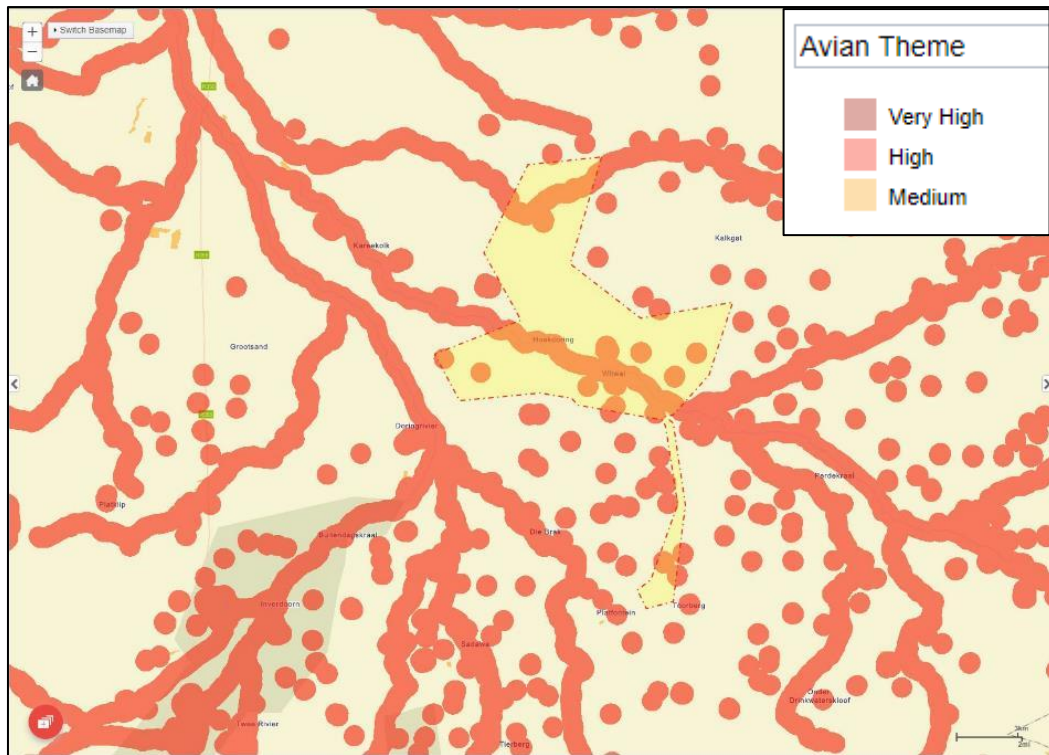


Figure B.24. The National Web-Based Environmental Screening Tool map of the consolidated study area, indicating sensitivities for the solar PV avifaunal theme (van Rooyen and Froneman, 2020).

The site investigation undertaken by the Avifauna Specialists revealed that the study area is generally low sensitivity with a few very highly sensitive areas namely water reservoirs, drainage lines and priority species nests, as indicated in Figure B.25. The sensitivity ratings in the Screening Tool are therefore partially confirmed as far as the low sensitivity areas are concerned. However, a few very highly sensitive areas were identified which do not appear in the Screening Tool, as described below:

- **Very High sensitivity (No-Go): Surface water:** Included are areas within 300 m of water troughs, and all major drainage lines. Surface water in this arid habitat is crucially important for priority avifauna, including several Red Data species such as Martial Eagle, Lanner Falcon and Black Harrier, and many non-priority species. It is important to leave open space for birds to access and leave the surface water area unhindered. Surface water is also important area for raptors to hunt birds which congregate around water troughs, and they should have enough space for fast aerial pursuit. Drainage lines when flowing also attract waterbirds on occasion, as do the large pools that remain in the channel after the flow has stopped.
- **Very High sensitivity (No-Go): Drainage line woodland:** Drainage lines are corridors of woodland which provide nesting and foraging opportunities for woodland species which are dependent on this habitat for their survival in this very arid climate. All major drainage lines should be classified as No-Go areas to prevent impact on the sensitive habitat.
- **Very High sensitivity (No-Go): Priority species nests:** Nest of priority species, particularly those that occur naturally at naturally lower numbers such as raptors, should be protected by No-Go buffer zones to prevent displacement of the breeding birds due to disturbance associated with the construction activity.



Figure B.25. Avifaunal sensitivities (for the PV solar) at the four Hoek Doornen PV facilities and associated infrastructure (van Rooyen and Froneman, 2020).

B.13 Visual Aspects and Sensitive Receptors

The Visual Impact Assessment is included in Appendix C.2 of the BA Report, and includes details on landscape and sensitive receptors. The information provided in this section is extracted from the Visual Impact Assessment (Appendix C.2 of the BA Report).

The Visual Impact Assessment provides information on landscape, geology, and vegetation, as described above, as well as other aspects such as land use and sensitive receptors.

In terms of land use, the relatively low rainfall and sparse vegetation limit the agricultural potential to mainly extensive grazing, including sheep, interspersed with game farms. Crops are confined to the minor patches of deeper soils along drainage courses or where irrigation is available. Farms tend to be large in area in order to be viable for sheep or game farming, with farmsteads being on average 5 to 10 km apart. The Eskom Kappa substation is located about 12 km to the south of the site. The substation and Eskom 400 kV power lines, together with the existing Perdekraal wind farm to the south-west have already resulted in visual intrusions in the local area.

In terms of sensitivities, the Screening Tool contains the Relative Landscape (Solar) Theme Sensitivity, which is indicated in Figure B.26 below. The Screening Tool shows that the site for the proposed Hoek Doornen PV 1, PV 2, PV 3 and PV 4 facilities only has small areas of medium to very sensitivity (which the actual layout of the PV facilities largely avoid).

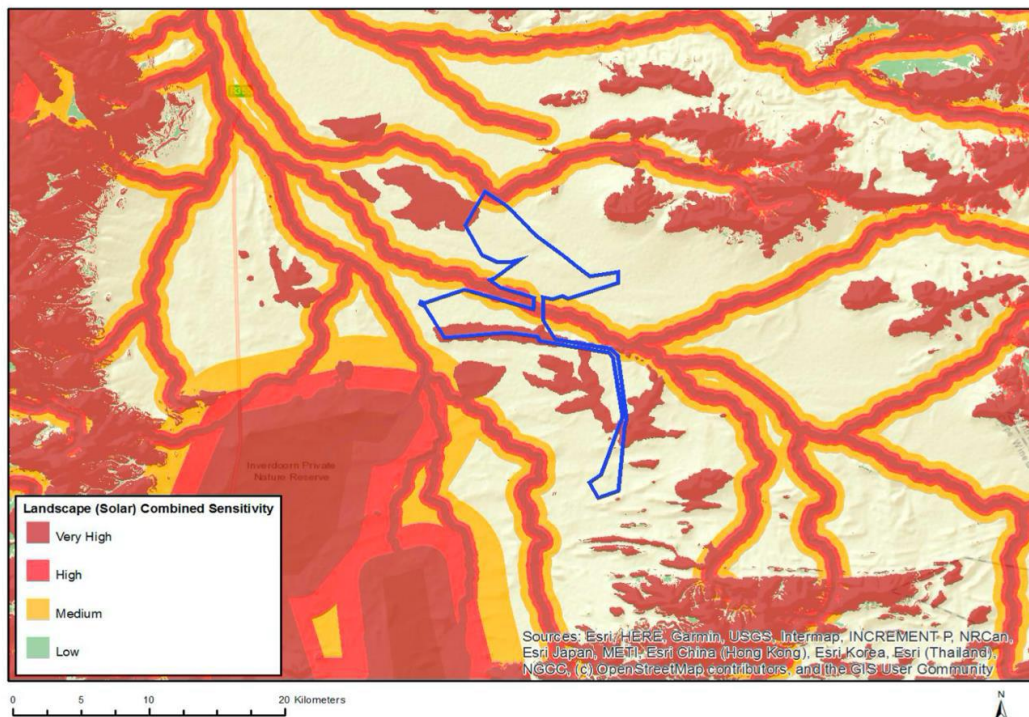


Figure B.26. Landscape (Solar) Combined Sensitivity as depicted on the Screening Tool.

The current visual sensitivity mapping undertaken in the Visual Impact Assessment is in greater detail at the site scale, and takes into account detailed viewshed mapping and local site conditions, as indicated in Figure B.27. The four-tier sensitivity map of the study area, from a visual perspective, which shows very high, high, medium and low sensitivities, is included in Figure B.27 below.

In terms of the scenic resources and landscape features within or adjacent to the proposed project site, the following has been identified by the Visual Specialists:

- **Topographic features:** These are landscape features in the area, such as hills, koppies and outcrops which contribute to scenic and natural heritage value, providing visual interest or contrast in the landscape. The actual feature is rated as Very High sensitivity, and High sensitivity is allocated to within 150 – 250 m of the feature. Slopes more than 1:4 are rated as Very High sensitivity, whereas slopes more than 1:10 is rated as High sensitivity.
- **Water features:** As noted above, in places, rivers have been carved into the softer Ecca shales, such as the Droëlaagte Rivier, Grootrivier and Doringrivier, which traverse the study area. In the arid landscape, drainage features with riverine thicket and dams provide scenic and amenity value. The actual drainage features are rated as Very High sensitivity and High sensitivity is allocated to the area within 50 m.
- **Cultural landscapes:** Intact wilderness or rural landscapes contribute to scenic value and sense of place, along with green patches of cultivated land and tree copses around farmsteads. Cultural landscapes include archaeological and historical sites as identified in the Heritage Impact Assessment (Appendix C.3 of this BA Report). Very High sensitivity is allocated within 250 m of the feature; and High sensitivity is allocated within 500 m of the feature.

In terms of the receptors adjacent to the site or in the local surroundings, the following has been identified by the Visual Specialists:

- **Protected Areas:** As noted above, the Tanqua Karoo National Park is more than 30 km from the study area, and would not be affected by the proposed projects. The Touw Local Nature Reserve is about 15 km from the site, in a view shadow behind the Bontberg Mountains.
- **Private nature reserves and game farms:** Private nature reserves and game farms in the area, some of which have guest accommodation, are important for the local tourism economy, and tend to be sensitive to loss or degradation of scenic quality. The Inverdoorn Private Nature Reserve facilities to the south-west are about 10 km from the project site. The Klaserie Private Nature Reserve to the south is a similar distance from the site and both are unlikely to be visually affected by the proposed projects. Sadawa (Doringrivier) is a game farm, about 8.5 km from the project site, with guest accommodation. Very high sensitivity was allocated to within 500 m of the nature reserve and game farm, High sensitivity is within 1 km, and Medium sensitivity is within 2 km.
- **Human settlements and farmsteads:** Surrounding farmsteads are widely spread and tend to be 5 km or more from the project sites. It is assumed that farms that form part of the leased development site are less visually sensitive. Farmsteads outside site have a sensitivity allocated as Very high within 500 m, High within 1 km, and Medium within 2 km. Farmsteads inside site have a sensitivity allocated as Very high within 250 m and High within 500 m.
- **Scenic or arterial routes:** The R355, which runs north to the Tanqua Karoo and Calvinia, and which is some 12 km away, would not be in the viewshed of the proposed projects. The R356 runs north-east in the direction of Sutherland and abuts the study area for several kilometres. This stretch would probably not be considered a scenic route, but would require a nominal visual buffer. Within 250 m of the scenic or arterial routes are allocated as Very High sensitivity, within 500 m is rated as High sensitivity, and within 1 km is rated as Medium sensitivity.
- **Cultural and heritage sites:** These form part of the Heritage Impact Assessment (Appendix C.3 of this BA Report), but could have visual implications.

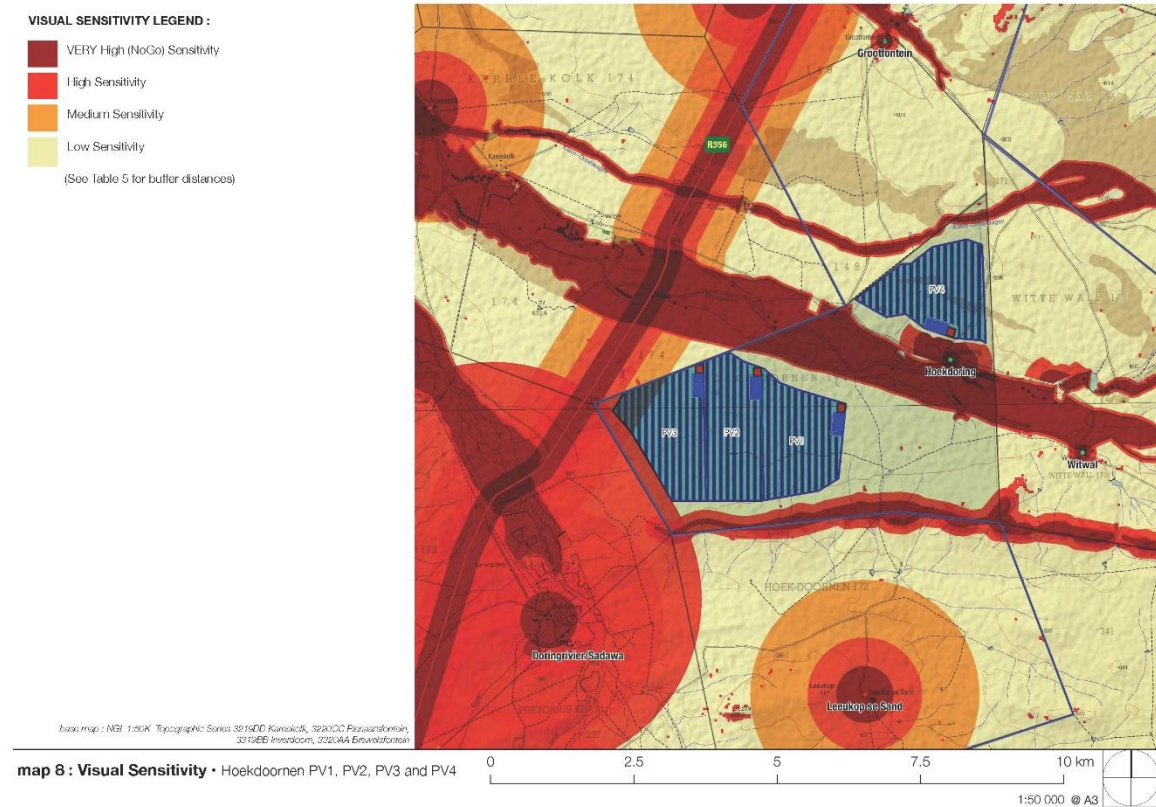


Figure B.27. Detailed Sensitivities identified by the Visual Specialists.

The visual sensitivities described above and in Figure B.27 correspond roughly with the Screening Tool sensitivities, the former being more detailed and specific to the study area.

B.14 Heritage: Archaeology and Cultural Landscape

A detailed description of the archaeological features and cultural landscape within the study area is included in the Heritage Impact Assessment (Archaeology, Palaeontology and Cultural Landscape), which is included in Appendix C.3 of this BA Report. The information presented in this section is based on the Heritage Impact Assessment.

In terms of the desktop phase of the Heritage Impact Assessment, Halkett and Webley (2011) located many light scatters of artefacts in an area to the southeast of the present study area and focused along the margins of streams. The vast majority were considered to be Middle Stone Age (MSA) with far fewer relating to either the Early (ESA) or Late (LSA) Stone Ages. A few bifacial pieces seemed likely to be ESA handaxes though. Orton (2008) worked at the southern end of the present power line corridor and located a number of light scatters of artefacts. Most were MSA artefacts but one small scatter was strongly dominated by LSA artefacts. A single willow pattern ceramic (plate) fragment was also found.

Towards the east and into the foothills of the escarpment, Smuts (2018) found stone artefacts to be far rarer than out on the plains but also noted that what was present was focused along rivers. Smuts (2018) also recorded a rock shelter with finger paintings and a single pot sherd. A subsequent visit to this site by the Heritage Specialist showed it to contain a good deposit with many stone artefacts, some grindstones, a grooved stone, many finger-painted images on the rear wall and a string of five

Nassarius kraussianus shell beads. These are estuarine shells that had to have been brought to the site from the coast. Two other rock art sites – one a fine line painting and another a set of geometric paintings – have been seen by the present author some 19 km north of the PV study area.

A site visit was also undertaken by the specialists in September 2020. Table 1 of the Heritage Impact Assessment (Archaeology, Palaeontology and Cultural Landscape), included in Appendix C.3 of this BA Report, provides a list and description of all heritage resources recorded during the ground survey. Not recorded are the very large number of isolated Stone Age artefacts seen throughout the study area (except for ESA bifaces and LSA lower grindstones which were recorded). These isolated artefacts are what are commonly referred to as background scatter, their distribution having been conditioned more by natural forces than anthropogenic ones (Orton 2016). They are dominated by MSA artefacts but ESA and LSA artefacts were also frequently seen. Some of the relevant information has been extracted from Table 1 of the Heritage Impact Assessment as noted below in Table B.7.

Table B.7: Relevant heritage resources recorded by the Heritage Specialists during the survey.

Waypoint	Location	Description	Significance	Grade
132	S32 59.962 E19 53.616	Large stone beacon at the intersection point of three farms.	Medium	IIIB
138	S33 01.193 E19 54.487	A large and extremely dense CCS (Matjiesfontein Chert, but darker grey than usual) factory site located on the crest of a hill. It extends at least 200m towards the east from this waypoint. The hill is part of the ridge in which the Matjiesfontein Chert lies.	Medium	IIIB
221	S33 00.867 E19 56.948	A stone cluster/feature on a sand dune. One ostrich eggshell fragment nearby. Possible grave.	High	IIIA
004	33° 06 43.4 S 20° 00 50.7 E	Good scatter of LSA artefacts over an area about 5 m across, no evidence of organics, just two MSA. Recorded by Orton (2008).	Low	IIIC Sample
kraal 1	33° 06 51.5 S 20° 01 27.6 E	Historical stone-built kraal built on a north-facing hill slope. Also many LSA stone artefacts noted in the vicinity. Recorded by Orton (2008).	Medium	IIIB
kraal 2	33° 06 54.0 S 20° 01 31.0 E	Historical stone-built kraal built on a south-facing hill slope (same hill as kraal 1). Visible on aerial photography.	Medium	IIIB

The south-western corner of the wider study area (and indeed its southern boundary) lies along the ridge that hosts the Matjiesfontein Chert band. At the corner there is a prominent hill (Figure 9) which hosts a massive number of stone artefacts. It is quite clear that this prominent landmark location has been extensively quarried for chert to manufacture stone artefacts amongst the chert gravel (Figure B.28).



Figure B.28. Stone artefacts in Matjiesfontein Chert at waypoint 138.

The south-eastern part of the Hoek Doornen study area is quite different from the rest due to the red sand dunes it hosts. This dune area was frequented by LSA people who left many ephemeral sites. The sites have flaked and ground stone artefacts, clusters of rocks and some ostrich eggshell fragments. Aside from a fragment of ochre, a notable inclusion is a segment. This is an artefact type usually – but not exclusively – made during the mid-Holocene, 6000 to 3000 years ago. An ephemeral LSA artefact scatter was also seen along the southern bank of the Groot River.

A number of piles of stones were seen in one area close to the southern bank of the Groot River. These were largely on the rocky terrace and none looked like graves. Their function is unknown.

In terms of historical aspects and the built environment, two historical features were noted on site. One was a large stone boundary beacon and the other was a cottage that had clearly been altered, added to and maintained many times over the years.

Section 38(3)(b) of the NHRA requires an assessment of the significance of all heritage resources. In terms of Section 2(vi), “cultural significance” means aesthetic, architectural, historical, scientific, social, spiritual, linguistic or technological value or significance. The reasons that a place may have cultural significance are outlined in Section 3(3) of the NHRA.

The archaeological resources within the Hoek Doornen PV 1 to PV 4 study areas are deemed to have generally low cultural significance for their scientific value. They are rated as Not Conservation Worthy (NCW). Other sites of greater significance have been excluded from the development footprints and are graded up to IIIA. There are no historical archaeological resources within the study area.

Graves are deemed to have high cultural significance for their social value and are considered Grade IIIA resources. None are known within the development areas.

There are no buildings within the PV sites. Elsewhere on the farm, the single built heritage structure to the north of the Groot River and the stone boundary beacon to the south (on the adjacent farm) are considered low and medium cultural significance respectively for their architectural and social values and are graded IIIC and IIIB.

The cultural landscape, despite already hosting significant electrical infrastructure, is considered to be of at least medium significance worthy of a IIIB grading. Certain iconic views, for example within Karoo Poort or of Hanglip can be considered as of high significance and worthy of grade IIIA.

Figure B.29 provides an aerial view of the PV study area (red shading) and northern part of the power line corridor (pink lines) showing heritage resources of Grade IIIA (red circles – waypoint 221) and IIIB (orange circles – waypoints 132 and 138).

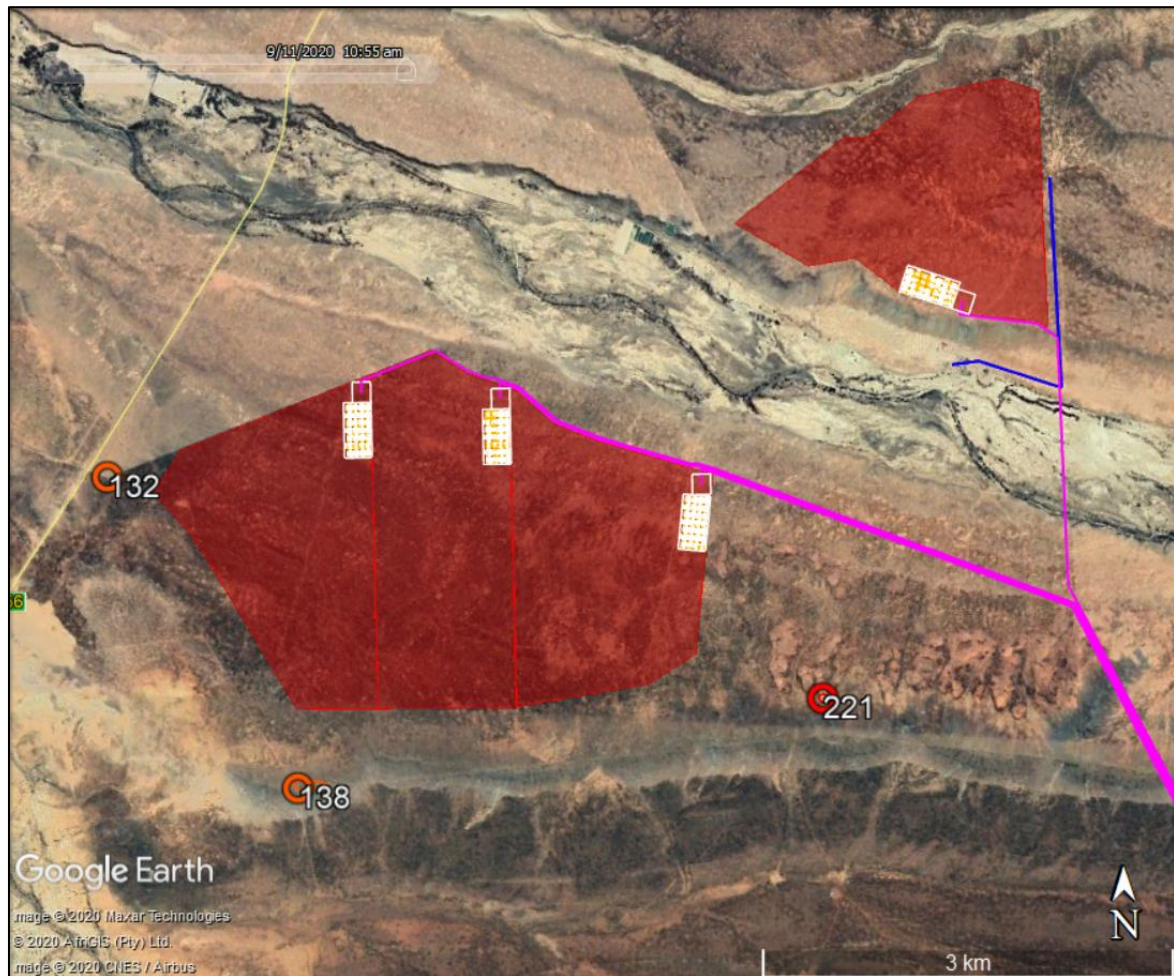


Figure B.29. Heritage Sensitivity Map for the Hoek Doornen PV 1, PV 2, PV 3 and PV 4 projects.

The southern ridge and sand dune area should be avoided as much as possible for the PV layouts.

There are no remaining concerns and it is considered that the proposed developments will not result in significant impacts to heritage resources. There are currently no areas within the PV layouts or power line corridors that require avoidance, but it should be noted that a stone boundary beacon occurs alongside the current access to the southern part of the farm at waypoint 132. It is acceptable that this road may be used by the project as long as any widening happens northwards, away from the beacon. This site is illustrated in Figure B.30.



Figure B.30. The stone cairn at the western corner of Hoek Doornen at waypoint 132. This point is the intersection of three farms (and it understood to occur on the farm adjacent to Hoek Doornen).

B.14.1 Screening Tool Descriptions and Site Verification

Figure B.31 indicates the archaeological and heritage sensitivity as captured on the Screening Tool. It can be derived from the Screening Tool that the sensitivity is low throughout most of the Hoek Doornen PV 1 to PV 4 study areas but with a strip of medium sensitivity along the southern margin. The site visit undertaken by the specialist confirms the sensitivity ratings, although in practice the medium sensitivity area is not continuous but limited to small areas where archaeological sites occur. Figure B.29 shows the areas considered to be archaeologically sensitive. They have medium to high heritage significance.

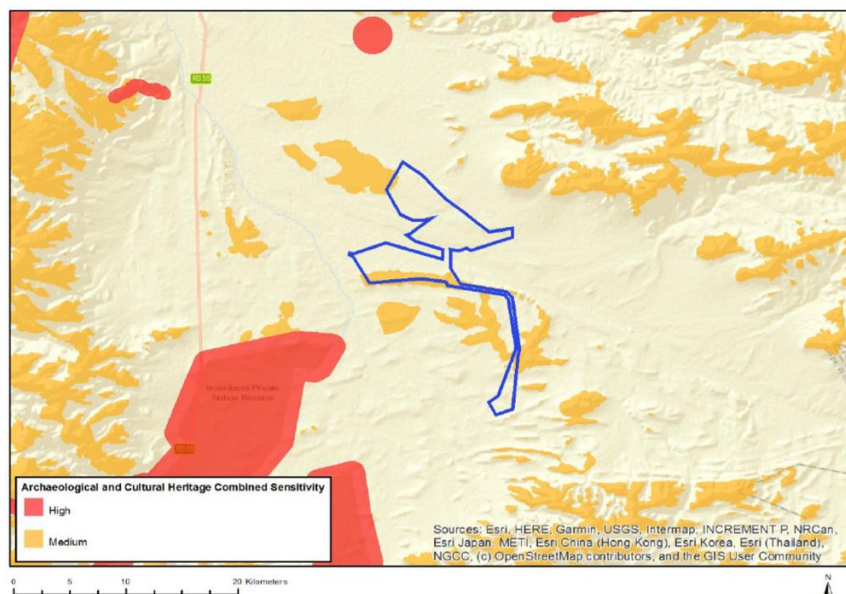


Figure B.31. The Screening Tool map for Archaeology and Cultural Heritage Combined Sensitivity for the proposed development area (note that one map has been generated for the all nine PV Facilities and the EGI corridor).

B.15 Palaeontology

A detailed description of the palaeontological features within the study area is included in the Heritage Impact Assessment (Archaeology, Palaeontology and Cultural Landscape), which is included in Appendix C.3 of this BA Report. The information presented in this section is based on the Palaeontology Assessment.

The South African Heritage Resources Information System (SAHRIS) Palaeosensitivity map shows the study area to be of medium to high sensitivity.

Almond (2020) notes that the project area is situated on a pediment surface of Neogene to Pleistocene age that has been planed off by river erosion. Beneath a thin capping of alluvial gravels, calcrete hardpans, sandy soils and downwasted surface gravels are Tierberg Formation (Ecca Group) sediments of Middle Permian age. They are weathered, folded and often tectonically-cleaved. The only fossil remains recorded from such pediment settings in the Ceres Karoo comprise (1) sparse, generally small blocks of reworked silicified fossil wood within alluvial and surface gravels of uncertain provenance (probably Ecca Group) and (2) occasional calcretised fossil termite nests of probable Pleistocene age that are found embedded within calcretised superficial sediments as well as weathered, calcrete-veined bedrocks. The majority of fossil sites recorded fall within designated No-Go areas lying outside the project footprint. These fossils are of widespread occurrence within the Ceres Karoo region and are not of high scientific interest or conservation value. No fossil sites of high sensitivity or No-Go areas were identified within the solar PV project areas during the palaeontological field survey and the palaeontological sensitivity of the project area is assessed as generally **LOW**.

In terms of Section 38(3)(b) of the NHRA the palaeontological resources are deemed to have low cultural significance for their scientific value. Any fossils found are likely to be in the Grade IIIB to NCW range.

Figure B.32 provides a satellite image of the solar PV facility project areas (yellow polygons) with associated power lines (pink) in the corridor linking to the existing Eskom Kappa Substation. The numbered squares show new fossil sites, most of which are associated with drainage line exposures falling in No-Go areas outside the project footprint. None of these sites (which represent only a small fraction of potential fossil sites in the area) are considered to be of high scientific or conservation value and no recommendations for their mitigation are proposed.

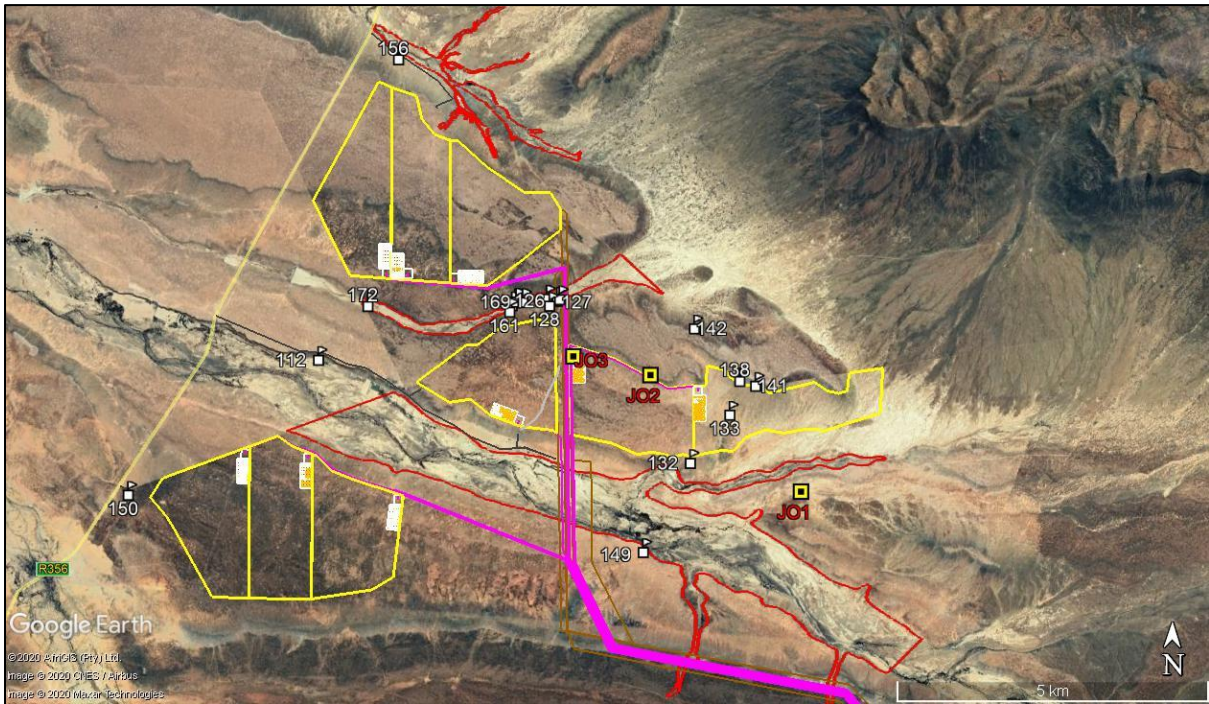


Figure B.32. Palaeontology Sensitivity Map for the Hoek Doornen PV 1, PV 2, PV 3 and PV 4 projects.

B.15.1 Screening Tool Descriptions and Site Verification

On the basis of information sources listed previously, the Screening Tool palaeosensitivity map in Figure B.33 is disputed. The main reasons for this are:

- The inaccurate overlay of the project area on the palaeosensitivity map (which is based primarily on the relevant geological maps).
- The Dwyka Group (indicated in red) is generally regarded as of LOW palaeosensitivity whereas the Tierberg Formation is of MEDIUM sensitivity, at most. Field data for the proposed project suggest a LOW palaeosensitivity for the Tierberg Formation outcrop area here due to weathering and extensive cover by low-sensitivity calcrete, gravels and soils.
- Potentially-sensitive rock units such as the basal Prince Albert Formation and Whitehill Formation are not rated as high sensitivity on the map (Field data suggests these are generally of LOW palaeosensitivity in this region, mainly due to weathering and cleavage development).
- The map does not address the Late Caenozoic sediments that mantle the bedrocks in the project area, and in particular the pediment gravels (ancient alluvium) underlying almost the entire solar PV study areas as well as younger alluvium along the Grootrivier and its tributaries. Almost all the new fossil occurrences noted during the recent field survey were found in such settings. However, these fossils are of low conservation value and the palaeosensitivity of the Late Caenozoic sediments is according rated as LOW.

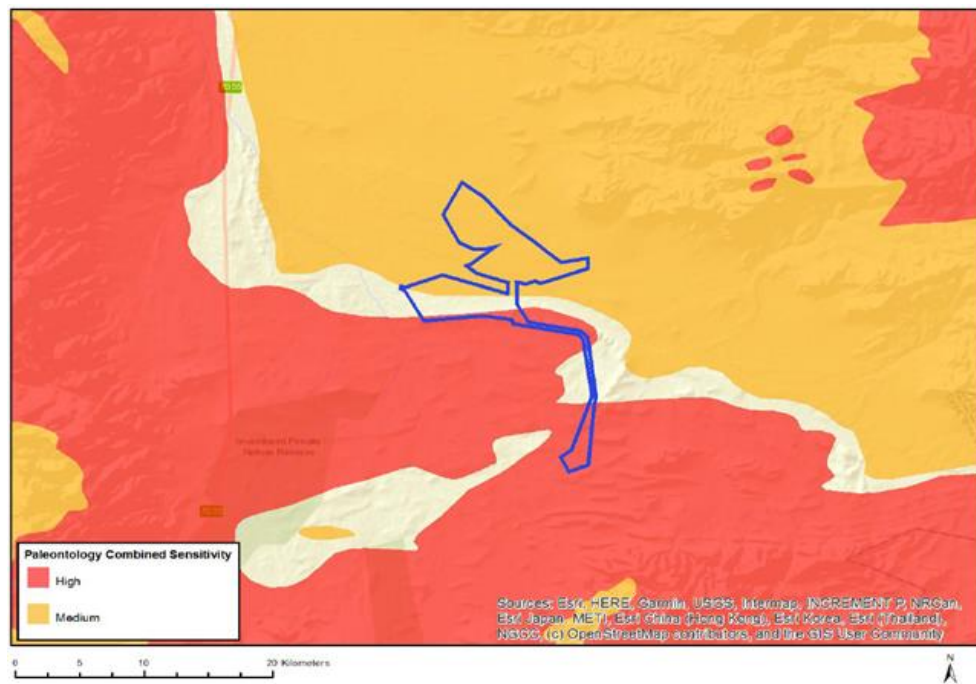


Figure B.33. The Screening Tool map for Palaeontology Combined Sensitivity for the proposed development area (note that one map has been generated for the all nine PV Facilities and the EGI corridor).

As noted above, it is concluded that the entire combined project area for the proposed solar PV facilities is in practice of LOW palaeosensitivity. Potentially fossiliferous rock units underlying the project footprint such as the Prince Albert and Whitehill Formations are too weathered and tectonically deformed (cleaved) to contain scientifically valuable fossils in the project area.

B.16 Socio-Economic Character

The information provided below has been extracted from the Socio-Economic Assessment, which is included in Appendix C.7 of this BA Report.

This Socio-Economic Assessment covers the individual land parcels on which the proposed projects will be developed if approved, the surrounding area, known as the Tankwa Karoo (of which the land parcels are a part), and the nearest towns, Touws River and Ceres, as the anticipated socio-economic impacts will be spread to varying degrees across these localities. While Touws River falls within the Breede Valley Local Municipality (BVLM), the project sites and Ceres fall within the Witzenberg Local Municipality (WLM). The study area falls within the Cape Winelands District Municipality (CWDM).

The BVLM has a population of 186 796 (estimates in 2018), making it the second most populated municipal area in the CWDM (BVLM IDP Review 2020 – 2021 citing Stats SA Community Survey 2016). The BVLM area comprises 47 569 households of which approximately 14,7% (7 000) are classified as indigent. The BVLM's 2020 average household size is 3,8 persons. (2019 Socio-economic Profile: BVLM). It is worth noting that although the number of households in the area is increasing, the actual size of households is trending downwards. This potentially implies an inflow of young professionals (either single, as couples or with small family groupings) into the area as a result of enhanced urbanisation. Other contributing factors include, but are not limited to, lower fertility rates,

occurrences of divorce, ageing population, etc. (2019 Socio-economic Profile: BVLM). In 2016, Touws River actual population stood at 8 768 persons. (Stats SA Community Survey 2016).

The WLM has a population of 140 124, comprising 35 976 households (based on 2018 and 2016 data, respectively). The average household size is 3,6 persons. (2018 Socio-economic Profile: WLM). In 2016, Ceres actual population stood at 36 043 persons. (Stats SA Community Survey 2016).

According to a 2014/15 survey, 34 074 people live and or work on farms in the Cape Winelands area. Witzenberg had the highest number of households (2482) and individuals (8181), followed by Breede Valley, which contained 1005 households and 4222 individuals (Western Cape Government Farmworker Household Survey Report 2014/15).

Table B.8 depicts the BVLM and WLM population composition per age cohorts. These groupings are also expressed as a dependency ratio which indicates the number of people supported by each economically active person. A higher dependency ratio means a more vulnerable community, higher pressure on social systems and the delivery of basic services.

Table B.8: Demographic profile of Breede Valley and Witzenberg by age cohort (2019 Socio-economic Profile: BVLM; 2018 Socio-economic Profile: WLM).

Year	Children: 0 – 14 Years	Working Age: 15 – 65 Years	Aged: 65+	Dependency Ratio (%)
Breede Valley: Age Cohorts, 2019 - 2025				
2019	55 143	121 646	10 007	53.6
2022	56 671	125 281	11 199	54.2
2025	58 057	128 072	12 056	54.7
Growth	0.9%	0.9%	3.2%	-
Witzenberg: Age Cohorts, 2011 - 2024				
2011	29 460	81 634	4 849	42.0
2019	34 457	100 049	8 974	43.4
2024	36 098	112 780	11 143	41.9
Growth	Not available			

In 2019, the population density in BVLM was 49 people/km² while the WLM had only 13 people/km² (2019 Socio-economic Profile: BVLM).

In terms of education, only 40,8% of children in the BVLM and 42,6% of children in the WLM aged 0–5 years attend an educational institution. In real terms, this means that 10 965 children in the BVLM and 8100 children in the WLM are not benefitting from early childhood education. However, the distribution of the population aged 5–24 years attending an educational institution increases in both the BVLM and WLM to 57,8% and 63% respectively. This represents a drop in this population attending an educational institution in BVLM from 67,8% and an increase in WLM from 61,3% in 2011.

Household income an indicator of current poverty levels and provides information about the living standards prevalent in a particular community. A community's ability to meet their basic needs is determined by the level of household income. Table B.9 provides the household income distribution in the CWDM, BVLM and WLM.

Table B.9: Household income distribution (WLM Amended IDP 2017 – 2022).

Income Category	Cape Winelands	Witzenberg	Drakenstein	Stellenbosch	Breede Valley	Langeberg	
No income	13.1	6.4	12.8	20.4	12.0	10.0	Low Income
R1 - R6 314	1.9	1.7	1.8	2.0	1.7	2.5	
R6 315 - R12 628	3.5	4.0	3.2	3.5	3.1	4.3	
R12 629 - R25 257	13.4	18.7	10.7	10.6	15.2	15.8	
R25 258 - R50 514	20.1	25.8	17.1	16.6	21.8	24.3	
Subtotal	51.9	56.6	45.5	53.1	53.8	57.0	
R50 515 - R101 028	18.4	20.6	18.7	15.5	18.6	19.8	Middle Income
R101 029 - R202 055	12.3	10.6	13.9	11.6	12.7	10.8	
R202 056 - R404 111	8.8	6.8	10.7	8.5	8.5	7.3	
Subtotal	39.4	38.0	43.2	35.6	39.8	38.0	
R404 112 - R808 221	5.7	3.9	7.6	6.5	4.7	3.6	High Income
R808 222 - R1 616 442	2.0	1.1	2.5	3.3	1.0	1.0	
R1 616 444 - R 3 232 885	0.5	0.3	0.6	1.0	0.3	0.2	
R3 232 886+	0.4	0.2	0.4	0.7	0.3	0.2	
Subtotal	8.6	5.4	11.2	11.4	6.4	5.0	

As noted above, the majority of households in the BVLM (53,8 %) fall under the low-income brackets. This could indicate that an increasing number of households find it difficult to survive and will ultimately become dependent on social assistance in the form of social grants in the absence of targeted sustainable employment creation programmes (BVLM IDP Review 2020-2021). Within the CWDM, the WLM had the lowest level of households without income (6.4%) but the second highest level of low-income earners (56.6%), followed by the BVLM (53.8%).

In terms of basic services, the vast majority of households in the BVLM and WLM live in formal dwellings, have piped water inside or within 200m of their dwelling, use electricity for lighting, have a flush or chemical toilet, and at least weekly refuse removal (2019 Socio-economic Profile BVLM; 2018 Socio-economic Profile WLM). One of the most important indicators of backlogs in service delivery is provided through examining the number of people living in informal settlements. In the BVLM and WLM, 4% and 5% of the population respectively live in informal areas both of which are above the national average of 3,2% (Municipal Capacity Assessment 2018). The BVLM and WLM do not provide basic services to rural communities, including farm dwellers. Basic services are provided by the land owner with Eskom providing bulk electricity provision. The 2014/15 survey found that approximately 90% of the farmworker households have piped water, electricity, and flush toilets. Water is provided free to 90% of the farmworkers living on farms across the regions while refuse and sanitation service are free for all farmworkers (Western Cape Government Farmworker Household Survey Report 2014/15).

In terms of economic performance, in 2017, the BVLM local economy was dominated by the finance, insurance, real estate and business services (R2.506 billion; 20%); wholesale and retail trade; catering and accommodation (R2.307 billion; 18.4%); and manufacturing (R1.705 billion; 13.6%) sectors. Combined, these top three sectors contributed R6.518 billion (or 51.8%) to the area's economy. The 10-year trend shows the economy grew by an average annual rate of 2.5%, but tapered off significantly to 1.7% in more recent times (2014 to 2018). From 2008 to 2017, the finance, insurance, real estate, and business services sector registered the highest average growth rate (5%), followed by the construction (5%) and the wholesale and retail trade; catering and accommodation (3%) sectors. Growth in the agriculture, forestry, and fishing sector was robust at 10% in 2017.

However, the sector was estimated to contract by 3.9% in 2018 as the effects of the drought intensifies (BVLM IDP Review 2020-2021; 2019 Socio-economic Profile BVLM).

In 2016, the WLM local economy was dominated by the wholesale and retail trade, catering and accommodation sector (R1.4 billion or 17.4%), followed by the finance, insurance and real estate, and business services sector (R1.3 billion or 15.9%); agriculture, forestry and fishing sector (R1.2 billion or 15.2%); manufacturing (R1.2 billion or 14%) and general government (R928.9 million or 11%). Combined, these top five sectors contributed R6.1 billion (or 74%) to the WLM municipal economy, which was estimated to be worth R8.2 billion in 2016. The 10-year trend, between 2006 and 2016, showed that the construction sector registered the highest average growth rate (9%) in Witzenberg during this period, followed by the finance and business services sector (7.7%), general government (5.8%); community and social services (5.3%) and wholesale trade (5%). It is concerning that sectors with a significant contribution to the economy, such as agriculture (15%) and manufacturing (14%), registered the lowest growth rates in the period, 2.5% and 2.9% respectively. Growth of the agriculture sector shrunk into negative territory in 2015 and 2016 due to the severe drought but the estimated growth rate for 2017 was a healthy 6% (2018 Socio-economic Profile WLM).

In terms of unemployment, in 2018, the unemployment rate, referring to individuals without work, but actively seeking work in a recent past period (usually four weeks), and are currently available for work, was 14.4% in the BVLM and 7.6% in the WLM. The youth unemployment rate is a serious problem in both areas and has reached 20% in the BVLM and 9.9% in the WLM. The youth unemployment rate refers to unemployed individuals aged 15 – 24 who are without work, actively seeking work in a recent past period (past four weeks), and currently available for work (BVLM Municipal Capacity Assessment 2018; WLM Municipal Capacity Assessment 2019).

The proportion of formal to informal employment is 25.5% in the BVLM and 17.4% in the WLM. Informal employment identifies persons who are in precarious employment situations irrespective of whether or not the entity for which they work is in the formal or informal sector. Persons in informal employment, therefore, comprise all persons in the informal sector, employees in the formal sector, and persons working in private households who do not get basic benefits such as pension or medical aid contributions from their employer, and who do not have a written contract of employment (BVLM Municipal Capacity Assessment 2018; WLM Municipal Capacity Assessment 2019).

The Farmworker Household Survey Report of 2014/15 reports on general demographic trends of farmworker households within the Cape Winelands. According to the study, BVLM had 1005 households and approximately 4222 people living and working on farms, while WLM had the highest number of households at 2482, and 8181 number of people. The study found that an overall of 62.6% of individuals living in farmworker households had permanent jobs both on and off the farm on which they reside. Approximately 18% of individuals living on farms were unemployed, while 19% had either temporary or seasonal work. It is important to note that these statistics presented are based on a survey conducted by the Western Cape Department of Agriculture during the 2014/15 financial period. It is therefore likely that figures have changed over the past six years (Western Cape Government Farmworker Household Survey Report 2014/15; BVLM IDP Review 2020-2021).

In terms of the local context, brief participant observation and a limited number of interviews were conducted to supplement secondary data. Key socio-economic issues listed by respondents confirm themes identified by the secondary data and include:

- Lack of economic development and job opportunities – especially for youth;
- Lack of recreational opportunities for youth;

- Increasing level of school dropout, lack of access to post school training, and other future enhancing opportunities among the youth resulting in despondency, apathy and growing rate of social ills;
- Increasing rate of teenage pregnancies;
- Poverty;
- Food insecurity;
- Rising levels of crime, drug abuse and gangsterism;
- Lack of municipal services, such as road maintenance, transport, and policing; and
- Marginalization from renewable energy developments.

B.17 Civil Aviation and Defence

As required by GN 320, Civil Aviation and Defence Site Sensitivity Verifications were compiled. These are included in Appendix C.9 and C.10 of this BA Report. Overall, the proposed project areas fall within a low sensitivity area from a Civil Aviation and Defence perspective.

SECTION C: PUBLIC PARTICIPATION

C.1 Introduction to the Public Participation Process

This section provides an overview of the tasks undertaken during the BA, with a particular emphasis on providing a clear record of the Public Participation Process (PPP) that is being followed. An integrated PPP has been undertaken for the BA Processes (i.e. Witte Wall PV1; Witte Wall PV2; Grootfontein PV 1; Grootfontein PV 2; Grootfontein PV 3; Hoek Doornen PV 1; Hoek Doornen PV 2; Hoek Doornen PV 3; and Hoek Doornen PV 4). The integrated PPP for the proposed projects ensured that all public participation documents (such as newspaper advertisements, site notices, notification letters, emails etc.) served to notify Interested and Affected Parties (I&APs), Stakeholders and Organs of State of the joint availability of reports for the abovementioned projects and provided I&APs with an opportunity to comment on the reports. This approach was undertaken due to the close proximity of the sites (i.e. the proposed projects will take place within the same geographical area) and that proposed projects entail the same activity (i.e. generation of energy using a renewable source (i.e. Solar PV), and distribution of electricity via power lines).

The PPP for these BA Processes is driven by a stakeholder engagement process that includes inputs from authorities, I&APs, technical specialists and the project proponent. Guideline 4 on “Public Participation in support of the EIA Regulations” published by the former Department of Environmental Affairs and Tourism (DEAT) in May 2006, states that public participation is one of the most important aspects of the EA Process. This stems from the requirement that people have a right to be informed about potential decisions that may affect them and that they must be afforded an opportunity to influence those decisions. Effective public participation also improves the ability of the Competent Authority (CA) to make informed decisions and results in improved decision-making as the view of all parties are considered.

An effective PPP could therefore result in stakeholders working together to produce better decisions than if they had worked independently. The DEAT guideline states the following in terms of PPP:

- *“Provides an opportunity for I&APs, EAPs and the CA to obtain clear, accurate and understandable information about the environmental impacts of the proposed activity or implications of a decision;*
 - *Provides I&APs with an opportunity to voice their support, concern and question regarding the project, application or decision;*
 - *Enables an applicant to incorporate the needs, preferences and values of affected parties into its application;*
 - *Provides opportunities for clearing up misunderstanding about technical issues, resolving disputes and reconciling conflicting interests;*
 - *Is an important aspect of securing transparency and accountability in decision-making; and*
 - *Contributes toward maintaining a health, vibrant democracy.”*

To the above, one can add the following universally recognised principles for public participation:

- Inclusive consultation that enables all sectors of society to participate in the consultation and assessment processes;

- Provision of accurate and easily accessible information in a language that is clear and sufficiently non-technical for I&APs to understand, and that is sufficient to enable meaningful participation;
- Active empowerment of grassroots people to understand concepts and information with a view to active and meaningful participation;
- Use of a variety of methods for information dissemination in order to improve accessibility, for example, by way of discussion documents, meetings, workshops, focus group discussions, and the printed and broadcast media;
- Affording I&APs sufficient time to study material, to exchange information, and to make contributions at various stages during the assessment process;
- Provision of opportunities for I&APs to provide their inputs via a range of methods, for example, via written submissions or direct contact with members of the BA team; and
- Public participation is a process and vehicle to provide sufficient and accessible information to I&APs in an objective manner to assist I&APs to identify issues of concern, to identify alternatives, to suggest opportunities to reduce potentially negative or enhance potentially positive impacts, and to verify that issues and/or inputs have been captured and addressed during the assessment process.

At the outset it is important to highlight two key aspects of public participation:

- There are practical and financial limitations to the involvement of all individuals within a PPP. Hence, public participation aims to generate issues that are representative of societal sectors, not each individual. Hence, the PPP will be designed to be inclusive of a broad range of sectors relevant to the proposed project.
- The PPP will aim to raise a diversity of perspectives and will not be designed to force consensus amongst I&APs. Indeed, diversity of opinion rather than consensus building is likely to enrich ultimate decision-making. Therefore, where possible, the PPP will aim to obtain an indication of trade-offs that all stakeholders (i.e. I&APs, technical specialists, the authorities and the development proponent) are willing to accept with regard to the ecological sustainability, social equity and economic growth associated with the project.

The Department of Environmental Affairs (2017), Public Participation guideline in terms of NEMA EIA Regulations was also considered during this BA Process.

The key steps in the PPP for the BAs are described below. This approach is structured in line with the requirements of Chapter 6 (PPP) of the 2014 NEMA EIA Regulations (as amended, i.e. GN R326), as well as the approved Public Participation Plan, as described below. Various mechanisms will be undertaken to provide notice to all potential and registered I&APs of the proposed projects, as described below.

The BA Processes commenced in August 2020, whereby the specialist studies were commissioned and the BA Reports were being compiled. The BA Reports are currently being released to I&APs, Stakeholders and Organs of State (including the National DEFF) for a 30-day comment period. The Application for EA will be submitted to the National DEFF at the same time as the Draft BA Reports.

C.2 Requirement for a Public Participation Plan

On 5 June 2020, the Minister of Forestry, Fisheries and the Environment issued Directions in terms of regulation 4 (10) of the Regulations issued by the Minister of Cooperative Governance and Traditional Affairs in terms of section 27(2) of the Disaster Management Act, 2002 (Act 57 of 2002). These Directions were published in Government Gazette 43412, GN 650 on 5 June 2020, regarding

measures to address, prevent and combat the spread of COVID-19 relating to national environmental management permits and licences.

Regulation 5.1 of GN 650 states that Authorities responsible for the processing of applications contemplated in the EIA Regulations, will be receiving such applications from 5 June 2020 and will receive and process applications and issue decisions in the manner as set out in Annexure 2 of GN 650. Regulation 5.2 of GN 650 states that Annexure 3 includes additional requirements in respect of the provision, supporting or obtaining of services contemplated in Regulation 5.1.

Annexure 3 of GN 650 states that an EAP must:

- Prepare a written public participation plan, containing proposals on how the identification of and consultation with all potential Interested and Affected Parties (I&APs) will be ensured in accordance with Regulation 41(2)(a) to (d) of the 2014 NEMA EIA Regulations (as amended) or proposed alternative reasonable methods as provided for in regulation 41(2)(e), for purposes of an application and submit such plan to the competent authority; and
- Request a meeting or pre-application discussion with the competent authority to determine the reasonable measures to be followed to identify potential I&APs and register IA&Ps for purposes of conducting public participation on the application requiring adherence to Chapter 6 of the 2014 NEMA EIA Regulations (as amended) as set out in the public participation plan and obtain agreement from the competent authority on the public participation plan.

GN 650 also states that for new applications, the public participation plan agreed with the competent authority must be annexed to the application form.

The Public Participation Plan required in terms of GN 650 was submitted to the DEFF via email on 1 September 2020 and then approved by the DEFF on 3 September 2020. Refer to Appendix D.1 of this BA Report for a copy of the Public Participation Plan, Appendix D.2 for proof of submission of Public Participation Plan to the DEFF, and Appendix D.3 for a copy of DEFF's Approval of the Public Participation Plan. The PPP was undertaken in compliance with the Public Participation Plan.

C.3 Pre-Application Meeting and Consultation with the DEFF

A Pre-Application Meeting took place with the Competent Authority, the National Department of Environment, Forestry and Fisheries (DEFF), on 25 August 2020 (Reference Number: 2020-08-0013), in order to discuss and agree on various aspects with the DEFF prior to release of the BA Reports. The following points were discussed with the DEFF:

- An overview of the project description;
- Confirmation on the approach towards including Lithium Ion Battery Energy Storage Systems in the project description;
- Findings of the National Web-Based Screening Tool Reports;
- Discussion and confirmation on the specialist assessments and compliance statements to be undertaken;
- Discussion and confirmation on the approach towards the specialist reporting, including that of the recently published Assessment Protocols (GN 320, dated 20 March 2020);
- Approach to the Public Participation Process, including the Public Participation Plan required as per the Directions issued by the DEFF on 5 June 2020 in GN 650;

- Discussion and confirmation on the proposed project schedule and overall process for the BAs, including the applicable Listed Activities and Cumulative Impact Assessment approach; and
- Points for clarification.

Refer to Appendix H.1 of this BA Report for a copy of the Pre-Application Meeting Request Form submitted to the DEFF; Appendix H.2 for a copy of the presentation delivered at the Pre-Application Meeting; Appendix H.3 for a copy of the Pre-Application Meeting Notes; as well as Appendix H.4 with a copy of correspondence from the DEFF with approval of the Pre-Application Meeting Notes. The Pre-Application Meeting Notes was submitted to the DEFF via email on 2 September 2020 and approved by the DEFF on 16 September 2020.

The Public Participation Plan was therefore discussed with the DEFF during the Pre-Application Meeting in order to facilitate the decision-making on the plan itself.

As noted above, a request for a combination application and multiple EA approach was also discussed with the DEFF in August and September 2020, which was formally submitted to the DEFF on 9 September 2020, and thereafter approved on 6 October 2020 (with the letter dated 2 October 2020). A copy of this approval letter from the DEFF is included in Appendix H.5 of this BA Report.

C.4 Landowner Written Consent

Regulation 39 (1) of the 2014 NEMA EIA Regulations (as amended) states that “*if the proponent is not the owner or person in control of the land on which the activity is to be undertaken, the proponent must, before applying for an environmental authorisation in respect of such activity, obtain the written consent of the landowner or person in control of the land to undertake such activity on that land*”.

Regulation 39 (2) of the 2014 NEMA EIA Regulations (as amended) further states that “*sub-regulation (1) does not apply in respect of: (a) linear activities; (b) activities constituting, or activities directly related to prospecting or exploration of a mineral and petroleum resource or extraction and primary processing of a mineral or petroleum resource; and (c) strategic integrated projects as contemplated in the Infrastructure Development Act, 2014*”.

The proposed Hoek Doornen PV 1, Hoek Doornen PV 2, Hoek Doornen PV 3 and Hoek Doornen PV 4 facilities constitute non-linear activities, and landowner consent is therefore required for the following land portions for the PV Facilities:

- Portion 1 of Hoek Doornen Farm 172; Surveyor General 21 Digit Code: C0190000000017200001.

Written consent has been obtained from the landowner of the Portion 1 of Hoek Doornen Farm 172, on which the non-linear infrastructure is proposed to be located. The written consent has been included as an appendix to the Application for EA, which is being submitted to the DEFF, together with the Draft BA Reports for comment.

The access road leading to the proposed Hoek Doornen PV 1, Hoek Doornen PV 2, Hoek Doornen PV 3 and Hoek Doornen PV 4 facilities, which will be upgraded and potentially widened falls on the following farm portions, however landowner consent is not legally required in terms of Regulation 39 of the 2014 NEMA EIA Regulations (as amended) as the access road constitutes a linear activity:

- Remainder of Karreekolk Farm Number 174; Surveyor General 21 Digit Code: C0190000000017400000; and
- Portion 1 of Farm Hoek Doornen; Surveyor General 21 Digit Code: C0190000000017200001.

C.5 Site Notice Boards

One specific mechanism of informing I&APs of the proposed projects includes the placement of site notice boards. Regulation 41 (2) (a) of the 2014 NEMA EIA Regulations (as amended) requires that a notice board providing information on the project and BA Process is fixed at a place that is conspicuous to and accessible by the public at the boundary, on the fence or along the corridor of the site where the application will be undertaken or any alternative site.

Notice boards were placed at the entrance of the key affected farm portions on which the proposed projects will be constructed, as well as at strategic locations, government facilities, and well-known retail facilities in Ceres and Touws River. The site notice boards were placed on 15 and 16 October 2020. Table C.1 provides a breakdown of the locations at which the site notice boards were placed.

Table C.1. Site Notice Board Placement for the Proposed Projects

Number	Locality / Description	Co-ordinates
1	Site Notice board placed at the entrance gate to Witte Wall farm on R356	S32°58'26.6" and E19°54'28.6"
2	Site Notice board placed at the entrance gate to Grootfontein farm on R356	S32°55'58.6" and E19°56'02.8"
3	Site Notice board placed at the entrance gate to the Eskom Kappa Substation	S33°06'19.9" and E20°00'15.7"
4	Site Notice board placed at the Super Spar in Ceres	S33°22'20.08" and E19°18'21.05"
5	Site Notice board placed at the Witzenberg Local Municipality in Ceres	S33°22'15.91" and E19°18'26.86"
6	Site Notice board placed at the AgriMark Cooperation in Ceres	S33°21'36.06" and E19°18'49.74"
7	Site Notice board placed at the Medical Clinic in Touws River	S33°20'26.39" and E20°01'43.51"
8	Site Notice board placed at the Breede Valley Local Municipality in Touws River	S33°20'25.69" and E20°01'51.83"
9	Site Notice board placed at the Super Spar in Touws River	S33°20'24.69" and E20°01'52.77"
10	Site Notice board placed at the Public Library in Touws River	S33°20'24.62" and E20°01'53.89"

Site notice boards were placed in English and Afrikaans; and includes the following, in compliance with Regulation 41 (3) of the 2014 NEMA EIA Regulations (as amended):

- The details of the proposed projects that are subjected to public participation;
- Explains that a BA procedure is applicable to the proposed projects;
- The nature and location of the proposed projects;
- Details on where further information on the BA projects can be obtained; and
- The manner in which and the person to whom representations in respect of the BA Projects can be made.

Refer to Appendix D.4 of this BA Report for copies and proof of placement of the site notice boards.

C.6 Newspaper Advertisements

Regulation 41 (2) (c) of the 2014 NEMA EIA Regulations (as amended) requires the placement of a newspaper advertisement in one local newspaper or any official Gazette that is published specifically for the purpose of providing public notice of applications or other submissions made in terms of the NEMA EIA Regulations.

In line with this, in order to notify and inform the public of the proposed projects, to invite I&APs to register on the project database, as well as to inform I&APs of the release of the BA Reports for comment, the BA Processes have been advertised in two local newspapers at the commencement of the 30-day comment period for the BA Reports. Specifically, newspaper advertisements were placed in the Worcester Standard in English; and in the Witzenberg Herald in Afrikaans. The content of the newspaper advertisement complies with Regulation 41 (3) of the 2014 NEMA EIA Regulations (as amended). The newspaper advertisements also include the details of the project website, where information available on the proposed project can be downloaded from. Refer to Appendix D.5 of this BA Report for copies the content of the newspaper advertisements. Proof of placement of the newspaper advertisements will be included in the Final BA Reports.

At this stage, there are no official Gazettes published specifically for the purpose of providing public notice of applications or other submissions made in terms of the 2014 NEMA EIA Regulations (as amended).

C.7 Determination of Appropriate Measures

Refer to the section below which provides a detailed outline of the measures taken to include all potential I&APs, stakeholders and Organs of State in the BA Process.

In terms of Regulation 41 (2) (e) of GN R326, at this stage of the assessment process no persons have been identified as desiring but unable to participate in the process. Therefore, no alternative methods have been agreed to by the competent authority. If during the BA Processes, persons are identified as desiring but unable to participate due to illiteracy, disability or any other disadvantage, then the EAP will contact the I&AP to discuss the proposed projects and provide assistance, where needed.

In line with Regulation 41 (2) (b) of GN R326 and prior to the commencement of the BA Processes (and advertising the EA Processes in the local print media), an initial database of I&APs (including key stakeholders and Organs of State) was developed for the BA Processes. This was undertaken based on research. Appendix D.6 of this BA Report includes a copy of the I&AP Database, which indicates interaction with I&APs, key stakeholders and all I&APs that have been added to the project database.

In line with Regulation 41 (2) (b) of GN R326, the database includes the details of the following:

- Landowners of the affected farm portions;
- Occupiers of the affected farm portions;
- Landowners of the neighbouring adjacent farm portions;
- The municipal councillor of the ward in which the proposed projects will be undertaken (Ward 12 of the Witzenberg Local Municipality) and relevant rate payer organisations (Witzenberg Rate Payers Association);

- The municipality which has jurisdiction in the area (i.e. Witzenberg Local Municipality and the Cape Winelands District Municipality);
- Relevant Organs of State that have jurisdiction in respect of any aspect of the activity; and
- Any other party as required by the competent authority.

The I&AP database contains, as a minimum, the competent authority (DEFF); relevant state departments (e.g. Western Cape Department of Environmental Affairs and Development Planning (DEADP), Department of Human Settlements and Water and Sanitation (DHSWS), Department of Mineral Resources and Energy (DMRE) etc.); relevant organs of state (e.g. Witzenberg Local Municipality, Cape Winelands District Municipality, Eskom SOC Ltd etc.); as well as potential and registered I&APs (e.g. landowners, neighbours etc.).

The above stakeholders, Organs of State and I&APs have accordingly received written notification of the commencement of the BA Processes and release of the BA Reports for comment.

While I&APs have been encouraged to register their interest in the project from the start of the process, following the public announcements, the identification and registration of I&APs is ongoing for the duration of the study. Stakeholders from a variety of sectors, geographical locations and/or interest groups are expected to show an interest in the proposed project, for example:

- Provincial and Local Government Departments;
- Local interest groups, for example, Councillors and Rate Payers associations;
- Surrounding landowners;
- Farmer Organisations;
- Environmental Groups and NGOs; and
- Grassroots communities and structures.

As per Regulation 42 of the GN 326, in terms of the electronic database, I&AP details will be captured and automatically updated as and when information is distributed to or received from I&APs. This ongoing record of communication is an important component of the PPP. It must be noted that while not required by the regulations, those I&APs proactively identified at the outset of the BA Process will remain on the project database throughout the process and will be kept informed of all opportunities to comment and will only be removed from the database by request.

C.8 Approach to the PPP

In terms of Regulation 41 (6) of GN R326 the section below outlines the PPP for this assessment in order to provide potential I&APs, Stakeholders and Organs of State access to information on the project and the opportunity to comment at the various stages of the assessment process.

C.8.1 BA Report Phase - Review of the Draft BA Report

As noted above, the BA Reports for the proposed projects are currently being released to I&APs, Stakeholders and Organs of State for a 30-day comment period. The section below summarises the PPP for the review of the BA Reports.

- **Database Development and Maintenance:** In line with Regulation 41 (2) (b) of GN R326, an initial database of potential I&APs was developed for the BA Process, and will be updated throughout the process.

- **Site Notice Board:** As noted in Section C (5) above, notice boards were placed for the proposed projects. A copy of the notice boards is included in Appendix D.4 of this BA Report.
- **Advertisements to Register Interest:** An advertisement was placed in the Worcester Standard in English; and in the Witzenberg Herald in Afrikaans at the commencement of the 30-day review period for the BA Reports. A copy of the content of the advertisements is included in Appendix D.5 of this BA Report.
- **Letter 1 to I&APs (Commencement of the BA Process):** Written notification of the availability of the BA Reports (i.e. Letter 1) was sent to all I&APs and Organs of State included on the project database via email, where email addresses are available. This letter was sent at the commencement of the 30-day review period on the BA Reports, and included information on the projects and notification of the release and availability of the reports. Letter 1 was written in English and Afrikaans. Proof of email, as well as copies of the Letter 1 and emails sent will be included in the Final BA Reports that will be submitted to the DEFF for decision-making.
- **Text Messaging:** SMS texts were also sent to all I&APs on the database, where cell phone numbers are available, to inform them of the proposed project and how to access the Draft BA Reports.
- Where possible, communication will be made with the ward councillor to request that they send notifications of the project and report availability and executive summaries via their local networks (such as WhatsApp groups, Neighbourhood Watch groups, other social media mechanisms etc.).
- **Executive Summaries of the BA Reports:** Executive Summaries of the BA Reports will be emailed to I&APs on the database, and uploaded to the project website.
- **30-day Comment Period:** As noted above, potential I&APs, including authorities and Organs of State, were notified via Letter 1, of the 30-day comment and registration period within which to submit comments on the BA Reports and/or to register on the I&AP database.
- **Availability of Information:** The Draft BA Reports are currently being made available for a 30-day comment period, and are being distributed to ensure access to information on the project and to communicate the outcome of specialist studies. The Draft BA Reports will be uploaded to the project website (i.e. <https://www.csir.co.za/environmental-impact-assessment>) for I&APs to access it. As a supplementary mechanism, the Draft BA Reports will also be uploaded to other alternative web-platforms such as Dropbox or Google Drive. If an I&AP cannot access the report via the project website, via the alternative web-platforms such as Dropbox or Google Drive, and if additional information is required (other than what is provided in the Executive Summaries), then the I&AP can contact the EAP, who will then make an electronic copy available (where feasibly possible).
- **Comments Received:** A key component of the BA Process is documenting and responding to the comments received from I&APs and the authorities. Copies of all comments received during the review of the BA Reports will be included as an appendix to the Final BA Reports and in the Comments and Response Report.

C.8.2 Compilation of Final BA Reports for Submission to the DEFF

Following the 30-day commenting period of the BA Reports and incorporation of the comments received into the reports, the Final BA Reports will be submitted to the DEFF in line with Regulation 19 (1) (a) of the 2014 NEMA EIA Regulations (as amended). The reports will be submitted electronically to the DEFF via the Novell S-Filer system, as recommended by the DEFF since June 2020.

In line with best practice, I&APs on the project database will be notified via Letter 2 via email (where email addresses are available) of the submission of the Final BA Reports to the DEFF for decision-making. To ensure ongoing access to information, copies of the Final BA Reports that will be submitted for decision-making and the Comments and Response Reports (detailing comments

received during the BA Phase and responses thereto) will be placed on the project website (i.e. <https://www.csir.co.za/environmental-impact-assessment>). As a supplementary mechanism, the Final BA Reports will also be uploaded to other alternative web-platforms such as Dropbox or Google Drive.

The Final BA Reports that will be submitted for decision-making to the DEFF will include proof of the PPP that was undertaken to inform Organs of State, Stakeholders and I&APs of the availability of the BA Reports for the 30-day review (as explained above).

The DEFF will have 57 days (from receipt of the Final BA Reports) to either grant or refuse EA (in line with Regulation 20 (1) of the 2014 NEMA EIA Regulations (as amended) and GN 114 of February 2018).

C.8.3 Environmental Decision-Making and Appeal Period

Subsequent to the decision-making phase, if EAs are granted by the DEFF for the proposed projects, all registered I&APs, Organs of State and stakeholders on the project database will receive notification of the issuing of the EAs and the associated appeal period. The 2014 NEMA EIA Regulations (as amended) (i.e. Regulation 4 (1)) states that after the Competent Authority has reached a decision, it must inform the Applicant of the decision, in writing, within 5 days of such decision. Regulation 4 (2) of the 2014 NEMA EIA Regulations (as amended) stipulates that I&APs need to be informed of the EA and associated appeal period within 14 days of the date of the decision. All registered I&APs will be informed of the outcome of the EAs and the appeal procedure, as well as the respective timelines.

The distribution of the EAs (should such authorisations be granted by the DEFF), as well as the notification of the appeal period, will include a letter (i.e. Letter 3 (Release of Environmental Authorisation and Notification of Opportunity to Appeal)) to be sent via email to all registered I&APs, Stakeholders and Organs of State on the database, where email addresses are available. The letter will include information on the appeal period, as well as details regarding where to obtain a copy of the EAs. A copy of the EAs will be emailed with Letter 3. The EAs will also be uploaded to the project website (i.e. <https://www.csir.co.za/environmental-impact-assessment>). SMS texts will also be sent to all I&APs on the database, where cell phone numbers are available, to inform them of the EAs (should they be granted).

C.9 Consultation with Heritage Western Cape

In line with Heritage Western Cape (HWC) requirements, three Notifications of Intent to Develop (NIDs) were submitted for the proposed projects to the HWC on 21 August 2020 by Dr. Jayson Orton of ASHA Consulting (PTY) Ltd. HWC responded on 14 September 2020 confirming that a Heritage Impact Assessment that satisfies the provisions of Section 38(3) of the NHRA be submitted; and it must have specific reference to a Visual Impact Assessment; an Archaeological Impact Assessment; and a Palaeontological Impact Assessment. The following reference numbers were assigned to the HWC applications:

- Witte Wall PV Facilities, EGI and associated infrastructure: Case 20081910SB0825E;
- Grootfontein PV Facilities, EGI and associated infrastructure: Case 20081908SB0821E; and
- Hoek Doornen PV Facilities, EGI and associated infrastructure: Case 20081909SB0825E.

Refer to Appendix D.8 of this BA Report for proof of submission of the NID to HWC; as well as Appendix D.9 for the acknowledgement of receipt of the NID from HWC.

In line with the above, a Heritage Impact Assessment (Archaeology, Cultural Landscape and Palaeontology) and Visual Impact Assessment (Appendix C.3 and Appendix C.2 of this BA Report, respectively), were commissioned, as described in Section A of this report.

As per HWC requirements, the Heritage Impact Assessment and Visual Impact Assessment were sent to the Witzenberg Local Municipality. There are no heritage conservation bodies within the jurisdiction of the proposed projects, however the reports were sent to the closest bodies i.e. the Hex River Valley Heritage and Conservation Society; and the Touws River Heritage and Conservation Society. The reports were sent via email on 16 October 2020 for a 30-day comment period. The Hex River Valley Heritage and Conservation Society provided comment on the above reports, noting that they were in support of the proposed projects and the findings of the studies. Refer to Appendix D.10 of this BA Report for proof of consultation with the Witzenberg Local Municipality and Heritage Conservation Bodies. The Heritage Impact Assessment (Archaeology, Cultural Landscape and Palaeontology) and Visual Impact Assessment were then sent to the HWC for consideration on 17 November 2020.

SECTION D: IMPACT ASSESSMENT

This section includes a summary and anticipated significance of the potential direct, indirect and cumulative impacts that are likely to occur as a result of the construction phase, operational phase, and decommissioning phase, in line with the requirements of the 2014 NEMA EIA Regulations (as amended).

D.1 Approach to the BA: Methodology of the Impact Assessment

The identification of potential impacts includes impacts that may occur during the construction, operational and decommissioning phases of the proposed development. The assessment of impacts includes direct, indirect as well as cumulative impacts. In order to identify potential impacts (both positive and negative) it is important that the nature of the proposed projects is well understood so that the impacts associated with the projects can be assessed. The process of identification and assessment of impacts includes:

- Determining the current environmental conditions in sufficient detail so that there is a baseline against which impacts can be identified and measured;
- Determining future changes to the environment that will occur if the activity does not proceed;
- Develop an understanding of the activity in sufficient detail to understand its consequences; and
- The identification of significant impacts which are likely to occur if the activity is undertaken.

The impact assessment methodology has been aligned with the requirements for BA Reports as stipulated in Appendix 1 (3) (1) (j) of the 2014 NEMA EIA Regulations (as amended), which states the following:

“A BA Report must contain the information that is necessary for the Competent Authority to consider and come to a decision on the application, and must include an assessment of each identified potentially significant impact and risk, including –

- (i) cumulative impacts;
- (ii) the nature, significance and consequences of the impact and risk;
- (iii) the extent and duration of the impact and risk;
- (iv) the probability of the impact and risk occurring;
- (v) the degree to which the impact and risk can be reversed;
- (vi) the degree to which the impact and risk may cause irreplaceable loss of resources; and
- (vii) the degree to which the impact and risk can be mitigated”.

As per the then Department of Environmental Affairs and Tourism (DEAT) Guideline 5: Assessment of Alternatives and Impacts, the following methodology is applied to the prediction and assessment of impacts and risks. Potential impacts and risks have been rated in terms of the direct, indirect and cumulative:

- **Direct impacts** are impacts that are caused directly by the activity and generally occur at the same time and at the place of the activity. These impacts are usually associated with the construction, operation or maintenance of an activity and are generally obvious and quantifiable.

- **Indirect impacts** of an activity are indirect or induced changes that may occur as a result of the activity. These types of impacts include all the potential impacts that do not manifest immediately when the activity is undertaken or which occur at a different place as a result of the activity.
- **Cumulative impacts** are impacts that result from the incremental impact of the proposed activity on a common resource when added to the impacts of other past, present or reasonably foreseeable future activities. Cumulative impacts can occur from the collective impacts of individual minor actions over a period of time and can include both direct and indirect impacts.

The cumulative impacts have been assessed by identifying other renewable energy projects and other applicable (and relevant) projects, such as construction and upgrade of electricity generation, and transmission or distribution infrastructure in the local area (i.e. within 30 km of the proposed solar PV facilities). There are various renewable energy projects being investigated in the local area that are at different stages of planning, ranging from projects that were awarded Preferred Bidder status in terms of the REIPPP, one operational Wind Farm, and projects where the EIAs or BAs are currently being conducted. The Perdekraal East Wind Farm, proposed Hidden Valley Wind Farm, and proposed Roggeveld Wind Farm have all received preferred bidder status. The Perdekraal East Wind Farm became operational in March 2020.

The approach for this BA is that the assessment includes all renewable energy and EGI projects within 30 km that have received an EA at the time of starting this BA (i.e. by August 2020), as well as the nine proposed Veroniva PV Developments and nine proposed Veroniva EGI Developments. The information was collected from the National DEFF Renewable Energy EIA Application (REEA) database, 2020 Quarter 2; as well as from the South African Heritage Resources Information System (SAHRIS), and Eskom's Generation Connection Capacity Assessment (2020). Table D.1, Table D.2 and Table D.3 provides more details; and Figure D.1 provides an illustration of the projects considered in the cumulative impact assessment.

Table D.1. Proposed renewable energy and EGI projects that have received EA within 30 km of the proposed projects (Source: DEFF REEA, 2020)

DEFF REFENCE	EA PROCESS	PROJECT TITLE	APPLICANT	EAP	PROVINCE	TECHNOLOGY	MW	STATUS
Renewable Energy Projects – Source: DEFF REEA, 2020								
14/12/16/3/3/1/1976	BAR	Proposed development of the 325MW Kudusberg Wind Energy Facility and associated infrastructure in Western and Northern Cape Provinces	Kudusberg Wind Farm (Pty) Ltd	CSIR	Northern Cape Western Cape	Onshore Wind	325	Approved
12/12/20/1783/1	Scoping and EIA (and Amendments)	Proposed development of a Renewable Energy Facility at Perdekraal, Western Cape - Split 1	South Africa Mainstream Renewable Power Perdekraal East Pty Ltd	Environmental Resource Management (Pty) Ltd and Savannah Environmental Consultants (Pty) Ltd	Western Cape	Onshore Wind	150	Approved
12/12/20/1783/2 12/12/20/1783/2/AM1 12/12/20/1783/2/AM3 12/12/20/1783/2/AM4 12/12/20/1783/2/AM5	Scoping and EIA (and Amendments)	Proposed development of a Renewable Energy Facility at Perdekraal, Western Cape - Split 2	South Africa Mainstream Renewable Power Perdekraal East Pty Ltd	Environmental Resource Management (Pty) Ltd and Savannah Environmental Consultants (Pty) Ltd	Western Cape	Onshore Wind	150	Approved
12/12/20/1787	Scoping and EIA	Proposed Renewable Energy Facility at Konstabel	South Africa Mainstream Renewable Power Developments (Pty) Ltd	Environmental Resource Management (Pty) Ltd	Western Cape	Onshore Wind and Solar PV	170	Approved
12/12/20/1956	Scoping and EIA	Proposed Touwsrivier Solar Energy Facility	CPV Power Plant No.1 Pty Ltd	University of Cape Town Environmental Evaluation	Western Cape	Solar PV	36	Approved
12/12/20/1988	Scoping and EIA	Proposed Construction of the 750 MW Roggeveld Wind Farm within the Karoo Hoogland Local Municipality of the Northern Cape Province and within the Laingsburg Local Municipality of the Western Cape Province	G7 Renewable Energies Pty Ltd	Environmental Resource Management (Pty) Ltd	Western Cape	Onshore Wind	750	Approved
12/12/20/1988/1/AM1	Amendment	Proposed Construction of the 750 MW Roggeveld Wind Farm within the Karoo Hoogland Local Municipality of the	G7 Renewable Energies Pty Ltd	Environmental Resource Management (Pty) Ltd	Western Cape	Onshore Wind	0	Approved

DRAFT BASIC ASSESSMENT REPORT: Basic Assessment for the Proposed Development of four 175 MW Solar Photovoltaic (PV) Facilities and associated Infrastructure
(i.e. Hoek Doornen PV 1, Hoek Doornen PV 2, Hoek Doornen PV 3 and Hoek Doornen PV 4), near Touws River, Western Cape

DEFF REFENCE	EA PROCESS	PROJECT TITLE	APPLICANT	EAP	PROVINCE	TECHNOLOGY	MW	STATUS
		Northern Cape Province and within the Laingsburg Local Municipality of the Western Cape Province						
14/12/16/3/3/2/899	Scoping and EIA	140 MW Rietkloof WE, near Sutherland, Northern Cape and Western Cape	Rietkloof Wind Farm (Pty) Ltd	EOH Coastal and Environmental Services (Pty) Ltd	Western Cape	Onshore Wind	36	Approved
14/12/16/3/3/2/810	Scoping and EIA	75 MW Montague Road Solar PV SEF on Vredefort No. 34 Near Touws River within the Breede Valley Local Municipality in the Western Cape Province	Montague Road Energy (Pty) Ltd	Sharples Environmental Services cc	Western Cape	Solar PV	75	Approved
14/12/16/3/3/2/900	Scoping and EIA	147 MW Brandvalley Wind Energy Facility north of the town of Matjiesfontein within Karoo Hoogland Local Municipality	Brandvalley Wind Farm (Pty) Ltd.	EOH Coastal and Environmental Services	Western Cape	Onshore Wind	147	Approved
14/12/16/3/3/1/1983	BAR	Proposed Development of the Tooverberg On-site Eskom Substation and 132kV Power Line for the proposed Tooverberg Wind Energy Facility near Touws River, Western Cape Province	Genesis Tooverberg Wind Farm (Pty) Ltd	SiVEST SA (Pty) Ltd	Western Cape	EGI	EGI	Approved
Renewable Energy Projects – Source: SAHRIS, 2020								
14/12/16/3/3/1/1984	BAR	Proposed Development of the Tooverberg Wind Energy Facility (WEF) near Touws River, Western Cape Province	Genesis Tooverberg Wind Farm (Pty) Ltd	SiVEST SA (Pty) Ltd	Western Cape	Onshore Wind	264	Approved
Not provided	BAR	Powerline between the Perdkekraal West Wind Energy Facility and the Eskom Kappa Substation, Western Cape Province	Perdkekraal West Wind Farm (Pty) Ltd	Savannah Environmental	Western Cape	EGI	EGI	Not confirmed
14/12/16/3/3/2/1115	Scoping and EIA	Proposed Construction of the 325MW Rondekop Wind Energy Facility between Matjiesfontein and Sutherland, Northern Cape Province	Rondekop Wind Farm (Pty) Ltd	SiVEST SA (Pty) Ltd	Northern Cape	Onshore Wind	325	Approved

Table D.2. Proposed and existing EGI projects within 30 km of the proposed projects (Source: Eskom GCCA 2020)

STATUS / LAYER SOURCE	TDP ID	TDP SCHEME	GP PROJECT
EGI Projects (Existing and Planned) – Source: Eskom GCCA 2020			
Tx Planned Lines	TS019	Cape Corridor Phase 4: 2nd Zeus-Per-Gam-Ome 765kV Line	GPP0288
Tx Planned Lines	TS019	Cape Corridor Phase 4: 2nd Zeus-Per-Gam-Ome 765kV Line	GPP0502
Tx Existing Lines	EXISTING	400kv_line	N/A
Tx Existing Lines	EXISTING	400kv_line	N/A
Tx Existing Lines	TS015	Cape Corridor Phase 2: Gamma-Omega 765kV Integration	GPP0283
Tx Existing Lines	TS015	Cape Corridor Phase 2: Gamma-Omega 765kV Integration	GPP0500

Table D.3. Proposed Veroniva PV Developments and EGI

DEFF REFERENCE	EA PROCESS	PROJECT TITLE	APPLICANT	EAP	PROVINCE	TECHNOLOGY	MW	STATUS
Proposed Veroniva PV Developments								
Pending	BA	Proposed Development of a 175 MW Solar Photovoltaic Facility and associated Infrastructure (i.e. Witte Wall PV 1), near Touws River, Western Cape	Witte Wall PV 1 (PTY) Ltd	CSIR	Western Cape	PV	175	BA in Progress
Pending	BA	Proposed Development of a 175 MW Solar Photovoltaic Facility and associated Infrastructure (i.e. Witte Wall PV 2), near Touws River, Western Cape	Witte Wall PV 2 (PTY) Ltd	CSIR	Western Cape	PV	175	BA in Progress
Pending	BA	Proposed Development of a 175 MW Solar Photovoltaic Facility and associated Infrastructure (i.e. Grootfontein PV 1), near Touws River, Western Cape	Grootfontein PV 1 (PTY) Ltd	CSIR	Western Cape	PV	175	BA in Progress
Pending	BA	Proposed Development of a 175 MW Solar Photovoltaic Facility and associated Infrastructure (i.e. Grootfontein PV 2), near Touws River, Western Cape	Grootfontein PV 2 (PTY) Ltd	CSIR	Western Cape	PV	175	BA in Progress
Pending	BA	Proposed Development of a 175 MW Solar Photovoltaic Facility and associated Infrastructure (i.e. Grootfontein PV 3), near Touws River, Western Cape	Grootfontein PV 3 (PTY) Ltd	CSIR	Western Cape	PV	175	BA in Progress
Pending	BA	Proposed Development of a 175 MW Solar Photovoltaic Facility and associated Infrastructure (i.e. Hoek Doornen PV 1), near Touws River, Western Cape	Hoek Doornen PV 1 (PTY) Ltd	CSIR	Western Cape	PV	175	BA in Progress

DRAFT BASIC ASSESSMENT REPORT: Basic Assessment for the Proposed Development of four 175 MW Solar Photovoltaic (PV) Facilities and associated Infrastructure
(i.e. Hoek Doornen PV 1, Hoek Doornen PV 2, Hoek Doornen PV 3 and Hoek Doornen PV 4), near Touws River, Western Cape

DEFF REFERENCE	EA PROCESS	PROJECT TITLE	APPLICANT	EAP	PROVINCE	TECHNOLOGY	MW	STATUS
Pending	BA	Proposed Development of a 175 MW Solar Photovoltaic Facility and associated Infrastructure (i.e. Hoek Doornen PV 2), near Touws River, Western Cape	Hoek Doornen PV 2 (PTY) Ltd	CSIR	Western Cape	PV	175	BA in Progress
Pending	BA	Proposed Development of a 175 MW Solar Photovoltaic Facility and associated Infrastructure (i.e. Hoek Doornen PV 3), near Touws River, Western Cape	Hoek Doornen PV 3 (PTY) Ltd	CSIR	Western Cape	PV	175	BA in Progress
Pending	BA	Proposed Development of a 175 MW Solar Photovoltaic Facility and associated Infrastructure (i.e. Hoek Doornen PV 4), near Touws River, Western Cape	Hoek Doornen PV 4 (PTY) Ltd	CSIR	Western Cape	PV	175	BA in Progress
Proposed Veroniva EGI Developments								
Pending	BA	Proposed Development of Electrical Grid Infrastructure to support the proposed 175 MW Solar Photovoltaic Facility and associated Infrastructure (i.e. Witte Wall PV 1), near Touws River, Western Cape	Witte Wall PV 1 (PTY) Ltd	CSIR	Western Cape	EGI	N/A	BA in Progress
Pending	BA	Proposed Development of Electrical Grid Infrastructure to support the proposed 175 MW Solar Photovoltaic Facility and associated Infrastructure (i.e. Witte Wall PV 2), near Touws River, Western Cape	Witte Wall PV 2 (PTY) Ltd	CSIR	Western Cape	EGI	N/A	BA in Progress
Pending	BA	Proposed Development of Electrical Grid Infrastructure to support the proposed 175 MW Solar Photovoltaic Facility and associated Infrastructure (i.e. Grootfontein PV 1), near Touws River, Western Cape	Grootfontein PV 1 (PTY) Ltd	CSIR	Western Cape	EGI	N/A	BA in Progress
Pending	BA	Proposed Development of Electrical Grid Infrastructure to support the proposed 175 MW Solar Photovoltaic Facility and associated Infrastructure (i.e. Grootfontein PV 2), near Touws River, Western Cape	Grootfontein PV 2 (PTY) Ltd	CSIR	Western Cape	EGI	N/A	BA in Progress
Pending	BA	Proposed Development of Electrical Grid Infrastructure to support the proposed 175 MW Solar Photovoltaic Facility and associated Infrastructure (i.e. Grootfontein PV 3), near Touws River, Western Cape	Grootfontein PV 3 (PTY) Ltd	CSIR	Western Cape	EGI	N/A	BA in Progress
Pending	BA	Proposed Development of Electrical Grid Infrastructure to support the proposed 175 MW Solar Photovoltaic Facility and associated Infrastructure (i.e. Hoek Doornen PV 1), near Touws River, Western Cape	Hoek Doornen PV 1 (PTY) Ltd	CSIR	Western Cape	EGI	N/A	BA in Progress

DRAFT BASIC ASSESSMENT REPORT: Basic Assessment for the Proposed Development of four 175 MW Solar Photovoltaic (PV) Facilities and associated Infrastructure (i.e. Hoek Doornen PV 1, Hoek Doornen PV 2, Hoek Doornen PV 3 and Hoek Doornen PV 4), near Touws River, Western Cape

DEFF REFERENCE	EA PROCESS	PROJECT TITLE	APPLICANT	EAP	PROVINCE	TECHNOLOGY	MW	STATUS
Pending	BA	Proposed Development of Electrical Grid Infrastructure to support the proposed 175 MW Solar Photovoltaic Facility and associated Infrastructure (i.e. Hoek Doornen PV 2), near Touws River, Western Cape	Hoek Doornen PV 2 (PTY) Ltd	CSIR	Western Cape	EGI	N/A	BA in Progress
Pending	BA	Proposed Development of Electrical Grid Infrastructure to support the proposed 175 MW Solar Photovoltaic Facility and associated Infrastructure (i.e. Hoek Doornen PV 3), near Touws River, Western Cape	Hoek Doornen PV 3 (PTY) Ltd	CSIR	Western Cape	EGI	N/A	BA in Progress
Pending	BA	Proposed Development of Electrical Grid Infrastructure to support the proposed 175 MW Solar Photovoltaic Facility and associated Infrastructure (i.e. Hoek Doornen PV 4), near Touws River, Western Cape	Hoek Doornen PV 4 (PTY) Ltd	CSIR	Western Cape	EGI	N/A	BA in Progress

DRAFT BASIC ASSESSMENT REPORT: Basic Assessment for the Proposed Development of four 175 MW Solar Photovoltaic (PV) Facilities and associated Infrastructure (i.e. Hoek Doornen PV 1, Hoek Doornen PV 2, Hoek Doornen PV 3 and Hoek Doornen PV 4), near Touws River, Western Cape

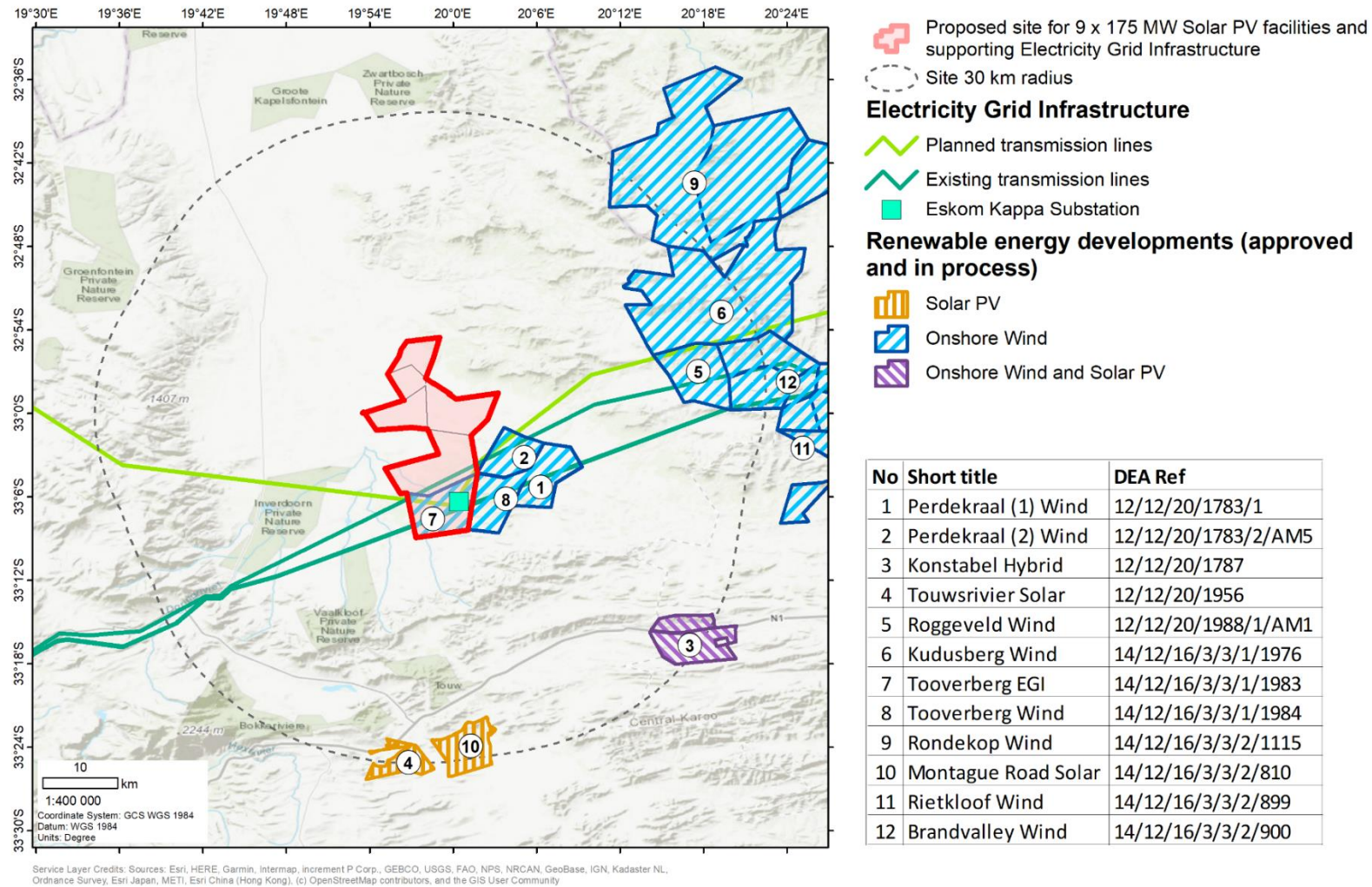


Figure D.1. Projects within the 30 km radius considered for the Cumulative Impact Assessment

In addition to the above, the impact assessment methodology includes the following aspects:

Nature of impact/risk - The type of effect that a proposed activity will have on the environment.

Status - Whether the impact/risk on the overall environment will be:

- Positive - environment overall will benefit from the impact/risk;
- Negative - environment overall will be adversely affected by the impact/risk; or
- Neutral - environment overall not be affected.

Spatial extent – The size of the area that will be affected by the impact/risk:

- Site specific;
- Local (<10 km from site);
- Regional (<100 km of site);
- National; or
- International (e.g. Greenhouse Gas emissions or migrant birds).

Duration – The timeframe during which the impact/risk will be experienced:

- Very short term (instantaneous);
- Short term (less than 1 year);
- Medium term (1 to 10 years);
- Long term (the impact will cease after the operational life of the activity (i.e. the impact or risk will occur for the project duration)); or
- Permanent (mitigation will not occur in such a way or in such a time span that the impact can be considered transient (i.e. the impact will occur beyond the project decommissioning)).

Consequence – The anticipated consequence of the risk/impact:

- Extreme (extreme alteration of natural systems, patterns or processes, i.e. where environmental functions and processes are altered such that they permanently cease);
- Severe (severe alteration of natural systems, patterns or processes, i.e. where environmental functions and processes are altered such that they temporarily or permanently cease);
- Substantial (substantial alteration of natural systems, patterns or processes, i.e. where environmental functions and processes are altered such that they temporarily or permanently cease);
- Moderate (notable alteration of natural systems, patterns or processes, i.e. where the environment continues to function but in a modified manner); or
- Slight (negligible alteration of natural systems, patterns or processes, i.e. where no natural systems/environmental functions, patterns, or processes are affected).

Reversibility of the Impacts - the extent to which the impacts/risks are reversible assuming that the project has reached the end of its life cycle (decommissioning phase):

- High reversibility of impacts (impact is highly reversible at end of project life i.e. this is the most favourable assessment for the environment);
- Moderate reversibility of impacts;
- Low reversibility of impacts; or
- Impacts are non-reversible (impact is permanent, i.e. this is the least favourable assessment for the environment).

Irreplaceability of Receiving Environment/Resource Loss caused by impacts/risks – the degree to which the impact causes irreplaceable loss of resources assuming that the project has reached the end of its life cycle (decommissioning phase):

- High irreplaceability of resources (project will destroy unique resources that cannot be replaced, i.e. this is the least favourable assessment for the environment);
- Moderate irreplaceability of resources;
- Low irreplaceability of resources; or
- Resources are replaceable (the affected resource is easy to replace/rehabilitate, i.e. this is the most favourable assessment for the environment).

Using the criteria above, the impacts are further assessed in terms of the following:

Probability – The probability of the impact/risk occurring:

- Extremely unlikely (little to no chance of occurring);
- Very unlikely (<30% chance of occurring);
- Unlikely (30-50% chance of occurring)
- Likely (51 – 90% chance of occurring); or
- Very Likely (>90% chance of occurring regardless of prevention measures).

To determine the significance of the identified impact/risk, the consequence is multiplied by probability (qualitatively as shown in Figure D.2). This approach incorporates internationally recognised methods from the Intergovernmental Panel on Climate Change (IPCC) (2014) assessment of the effects of climate change and is based on an interpretation of existing information in relation to the proposed activity, to generate an integrated picture of the risks related to a specified activity in a given location, with and without mitigation. Risk is assessed for each significant stressor (e.g. physical disturbance), on each different type of receiving entity (e.g. the municipal capacity, a sensitive wetland), qualitatively (very low, low, moderate, high, and very high) against a predefined set of criteria (i.e. probability and consequence):

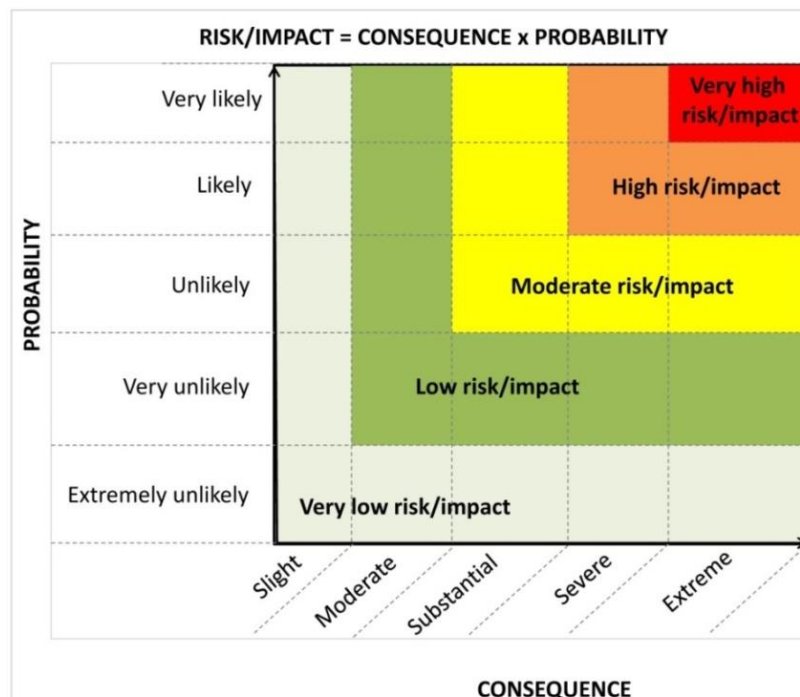


Figure D.2. Guide to assessing risk/impact significance as a result of consequence and probability

Significance – Will the impact cause a notable alteration of the environment?

- Very low (the risk/impact may result in very minor alterations of the environment and can be easily avoided by implementing appropriate mitigation measures, and will not have an influence on decision-making);
- Low (the risk/impact may result in minor alterations of the environment and can be easily avoided by implementing appropriate mitigation measures, and will not have an influence on decision-making);
- Moderate (the risk/impact will result in moderate alteration of the environment and can be reduced or avoided by implementing the appropriate mitigation measures, and will only have an influence on the decision-making if not mitigated);
- High (the risk/impact will result in major alteration to the environment even with the implementation on the appropriate mitigation measures and will have an influence on decision-making); and
- Very high (the risk/impact will result in very major alteration to the environment even with the implementation on the appropriate mitigation measures and will have an influence on decision-making (i.e. the project cannot be authorised unless major changes to the engineering design are carried out to reduce the significance rating)).

With the implementation of mitigation measures, the residual impacts/risks will be ranked as follows in terms of significance (based on Figure D.2):

- Very low = 5;
- Low = 4;
- Moderate = 3;
- High = 2; and
- Very high = 1.

Confidence – The degree of confidence in predictions based on available information and specialist knowledge:

- Low;
- Medium; or
- High.

Impacts have been collated into the EMPr (Appendix G of the BA Report) and these include the following:

- Quantifiable standards for measuring and monitoring mitigatory measures and enhancements (as applicable). This includes a programme for monitoring and reviewing the recommendations to ensure their ongoing effectiveness.
- Identifying negative impacts and prescribing mitigation measures to avoid or reduce negative impacts. Where no mitigatory measures are possible this is stated.
- Positive impacts and augmentation measures have been identified to potentially enhance positive impacts where possible.

Other aspects to be taken into consideration in the assessment of impact significance are:

- Impacts are evaluated for the construction and operational phases of the development. The assessment of impacts for the decommissioning phase is brief, as there is limited understanding at this stage of what this might entail. The relevant rehabilitation guidelines and legal requirements applicable at the time will need to be applied;
- Impacts have been evaluated with and without mitigation in order to determine the effectiveness of mitigation measures on reducing the significance of a particular impact;

- The impact evaluation has, where possible, taken into consideration the cumulative effects associated with this and other facilities/projects which are either developed or in the process of being developed in the local area; and
- The impact assessment attempts to quantify the magnitude of potential impacts (direct and cumulative effects) and outline the rationale used. Where appropriate, national standards are used as a measure of the level of impact.

D.2 Assessment of Environmental Risks and Impacts

The issues and impacts presented in this Section have been identified via the environmental *status quo* of the receiving environment (environmental, social and heritage features present on site - as discussed in Section B of this BA Report) and input from specialists that form part of the project team. The impact assessments of the specialist studies undertaken to inform this BA have been summarised in this section. It should be noted that unless otherwise stated, impacts identified and their associated significance are deemed to be negative.

Refer to Appendix C of this report for the full specialist studies undertaken (including the Terms of Reference for each study). All proposed mitigation measures, as relevant, have been carried over into the EMP, included in Appendix G of this report.

D.2.1 Agriculture

The Agriculture Compliance Statement was undertaken by Johann Lanz to inform the outcome of this BA from an agricultural and soils perspective. The complete Agriculture Compliance Statement is included in Appendix C.1 of this report. The following section provides a summary of the Approach, Key Findings, Impact Assessment and Concluding Statement undertaken for the Agriculture Compliance Statement. The information below is extracted from Lanz (2020) (Appendix C.1 of the BA Report).

D.2.1.1 Approach and Methodology

An Agricultural Compliance Statement was required and undertaken in terms of the requirements of the *Protocol for the specialist assessment and minimum report content requirements of environmental impacts on agricultural resources by onshore wind and/or solar photovoltaic energy generation facilities where the electricity output is 20 megawatts or more*, gazetted on 20 March 2020 in GN 320 (in terms of Sections 24(5)(A) and (H) and 44 of NEMA, 1998). As per the requirement of the Protocol in GN 320, the assessment was based on a desktop analysis of existing soil and agricultural potential data for the site. Various information and desktop sources of information were used.

D.2.1.2 Relevant Project Aspects relating to Agricultural Impacts

For agricultural impacts, the exact nature of the different infrastructure within a development has very little bearing on the significance of impacts. What is of most relevance is simply the occupation of the land and whether it is being occupied by a solar panel, a road, a building or a substation makes no difference. What is of most relevance and addressed in this assessment, therefore, is simply the total footprint of the facility that excludes agricultural land use or impacts agricultural land.

D.2.1.3 Potential Impacts

Two potential negative agricultural impacts have been identified. These impacts are described below and apply to the Hoek Doornen PV 1, Hoek Doornen PV 2, Hoek Doornen PV 3 and Hoek Doornen PV 4 facilities, and other associated infrastructure:

- Loss of agricultural land use - Agricultural land directly occupied by the development infrastructure will become unavailable for agricultural use. This impact is relevant only in the construction phase. No further loss of agricultural land use occurs in subsequent phases.
- Soil degradation - Soil can be degraded by impacts in three different ways: erosion; topsoil loss; and contamination. Erosion can occur as a result of the alteration of the land surface run-off characteristics, which can be caused by construction related land surface disturbance, vegetation removal, and the establishment of hard surface areas including roads. Loss of topsoil can result from poor topsoil management during construction related excavations. Hydrocarbon spillages from construction activities can contaminate soil. Soil degradation will reduce the ability of the soil to support vegetation growth. This impact is relevant only during the construction and decommissioning phases.

The potential cumulative agricultural impact of importance is a regional loss (including by degradation) of agricultural land, with a consequent decrease in agricultural production. There are eleven other renewable energy project applications within 30 km of the proposed sites (as indicated in Table D.1). In addition, the nine separate proposed Veroniva PV projects (with a total of nine power lines, substations and BESS's) have also been included in the consideration of cumulative impact.

In quantifying the cumulative impact, the area of land taken out of grazing as a result of the nine proposed Veroniva developments plus the other eleven renewable energy developments (total generation capacity of 4,003 MW) will amount to a total of approximately 5,097 hectares. This is calculated using the industry standards of 2.5 and 0.3 hectares per megawatt for solar and wind energy generation respectively, as per the Phase 1 Wind and Solar SEA (DEA, 2015). As a proportion of the total area within a 30 km radius (approximately 282,700 ha), this amounts to 1.80% of the surface area. That is within an acceptable limit in terms of loss of low potential agricultural land, of which there is no scarcity in the country. This is particularly so when considered within the context of the following point:

- In order for South Africa to achieve its renewable energy generation goals, agriculturally zoned land will need to be used for renewable energy generation. It is far more preferable to incur a cumulative loss of agricultural land in a region such as the one being assessed, which has no cultivation potential, and low grazing capacity, than to lose agricultural land that has a higher potential, and that is much scarcer, to renewable energy development elsewhere in the country. The limits of acceptable agricultural land loss are far higher in this region than in regions with higher agricultural potential.

Because of the negligible agricultural impacts of EGI, the agricultural environment can accommodate far more EGI than currently exists, or is currently proposed, before acceptable levels of change are exceeded.

It should also be noted that there are few land uses, other than renewable energy, that are competing for agricultural land use in this area. The cumulative impact from developments, other than renewable energy, is therefore likely to be low.

Due to all of the considerations discussed above, the cumulative impact of loss of agricultural land use will not have an unacceptable negative impact on the agricultural production capability of the area. The proposed development is therefore acceptable in terms of cumulative impact, and it is therefore recommended that it is approved.

D.2.1.4 Concluding Statement

An Agricultural Compliance Statement is not required to formally rate agricultural impacts. It is only required to indicate whether or not the proposed development will have an unacceptable impact on the agricultural production capability of the site. It must provide a substantiated statement on the acceptability, or not, of the proposed development and a recommendation on the approval, or not of the proposed development.

The conclusion of this assessment is that the proposed development (4 x 175 MW Solar PV plus associated infrastructure) will not have an unacceptable negative impact on the agricultural production capability of the site. The proposed development is therefore acceptable. This is substantiated by the following points:

- The amount of agricultural land loss is within the allowable development limits prescribed by the agricultural protocol. These limits reflect the national need to conserve valuable agricultural land and therefore to steer, particularly renewable energy developments, onto land with low agricultural production potential.
- The proposed development poses a low risk in terms of causing soil degradation, which can be adequately and fairly easily managed by mitigation management actions. In addition, the degradation risk is only to land of low agricultural value, and the significance of the impact is therefore low.

Therefore, from an agricultural impact point of view, it is recommended that the proposed development be approved.

D.2.2 Visual Impact Assessment

The Visual Impact Assessment was undertaken by Quinton Lawson and Bernard Oberholzer to inform the outcome of this BA from a visual perspective. The complete Visual Impact Assessment is included in Appendix C.2 of this report. The following section provides a summary of the Approach, Key Findings, Impact Assessment and Concluding Statement undertaken for the Visual Impact Assessment. The information below is extracted from Lawson and Oberholzer (2020) (Appendix C.2 of the BA Report).

D.2.2.1 Approach and Methodology

The methodology of the Visual Impact Assessment involved a number of standard procedures including those in the “Guideline for Involving Visual and Aesthetic Specialists” (Oberholzer,2005), including the following steps:

- A baseline survey of existing scenic resources and visual characteristics of the study area was made, including desktop work and field observations.
- A photographic survey included views from potentially sensitive receptor locations. A number of cameras were used to record features and determine the Global Positioning System (GPS) coordinates and compass direction of viewpoints.

- View corridors / routes and important viewpoints / receptors were mapped in relation to the proposed Solar Energy Facilities (SEFs).
- Distance radii from the proposed SEFs were mapped to determine its potential visibility from the identified viewpoints.
- The viewsheds of the proposed SEFs [and connecting power lines – subject to a separate BA] were mapped to determine their zones of visual influence as well as those areas in a view shadow.
- Photomontages were constructed from selected viewpoints using panoramic photographs taken in the field, along with digital terrain modelling and superimposing a 3D model of the proposed SEFs. The montages give a realistic impression of the proposed SEFs from the identified viewpoints at a range of distances.
- The potential visibility, zone of visual influence and photomontages of the proposed SEFs provided a quantitative measure of visual impact intensity.
- Existing vegetation cover, land uses, topographic features and general intactness of the landscape, along with the overall “sense of place” provided a qualitative measure of visual impact intensity.
- Potential impacts identified in the visual specialist study have been assessed based on the criteria and methodology outlined in Section D.1 of this BA Report.
- A site inspection was carried out over a full day on 27 August 2020 by two principal visual specialists. The season was not a consideration, nor had any effect on carrying out a visual assessment. Clear visibility was required for the photographic survey.

Various base data was used in the assessment.

D.2.2.2 Relevant Project Aspects relating to Visual Impacts

Facilities of the proposed project that could have visual implications are listed below:

- SEF project area;
- Solar PV arrays;
- Offices;
- Operations and maintenance control centre;
- Warehouse/workshop;
- Ablution facilities;
- Converter/inverter stations;
- On-site substation and/or switching station;
- BESS;
- Guard house;
- Internal power lines;
- Internal service roads;
- Access roads;
- Water storage tanks;
- Security fencing;
- Security Lighting; and
- Construction phase laydown area.

D.2.2.3 Potential Impacts

The potential visual impacts resulting from the proposed Hoek Doornen PV projects on landscape features and receptors are listed below for each of the project phases, including cumulative impacts.

The potential visual impacts would be identical for each of the proposed PV facilities. The impacts identified are direct and cumulative impacts. No indirect impacts have been identified.

Construction Phase:

- Impact 1: Potential effect of dust and noise from trucks and construction machinery during the construction period, and the effect of this on residents and visitors to the area, particularly users of the main arterial route (R356), to the site.
- Impact 2: Potential visual effect of haul roads, access roads, stockpiles and construction camps in the exposed landscape.

Operational Phase:

- Impact 1: Potential visual intrusion of solar arrays and related infrastructure and the impact on receptors, including residents and visitors, as well as game farms in the area.
- Impact 2: Potential visual impact of an industrial type activity on the rural or wilderness character of the area.

Decommissioning Phase:

- Impact 1: Potential visual effect of any remaining structures, platforms and disused roads on the landscape.

Cumulative Impacts:

- Impact 1: Potential combined visual effect of the four solar PV facilities and associated infrastructure (i.e. Hoek Doornen PV development) with the similarly proposed Witte Wall and Grootfontein solar facilities in the study area, as well as with other nearby existing and proposed renewable energy farms in the area.

D.2.2.4 Impact Assessment

The impact assessments for the projects are the same. The table below includes an assessment of the potential **direct impacts** identified for the Hoek Doornen PV 1, Hoek Doornen PV 2, Hoek Doornen PV 3 and Hoek Doornen PV 4 facilities and associated infrastructure for the construction, operational and decommissioning phases.

Impact	Impact Criteria		Significance / Ranking (Pre-Mitigation)	Potential mitigation measures	Significance / Ranking (Post-Mitigation)	Confidence Level
DIRECT IMPACTS - CONSTRUCTION PHASE						
Impact 1 and Impact 2 for the construction phase	<i>Status</i>	Negative	Low risk (Level 4)	<ul style="list-style-type: none"> ▪ Locate construction camps, batching plants (if required) and stockpiles in visually unobtrusive areas, away from public roads. ▪ Implement the EMP with an ECO during construction. 	Low risk (Level 4)	High
	<i>Spatial Extent</i>	Local				
	<i>Duration</i>	Short Term				
	<i>Consequence</i>	Moderate				
	<i>Probability</i>	Very Likely				
	<i>Reversibility</i>	High				
	<i>Irreplaceability</i>	Low				
DIRECT IMPACTS - OPERATIONAL PHASE						
Impact 1 and Impact 2 for the operational phase	<i>Status</i>	Negative	Low risk (Level 4)	<ul style="list-style-type: none"> ▪ Locate the on-site substations, O&M buildings in unobtrusive low-lying areas, away from public roads, and/or screened with earth berms where necessary. ▪ Use muted natural colours and non-reflective finishes for buildings and structures generally. ▪ Keep internal access roads as narrow as possible, and use existing roads or tracks as far as possible. ▪ Fit outdoor / security lighting with reflectors to minimise light spillage. ▪ Locate internal power lines underground where possible. ▪ Use discrete outdoor signage and prohibit intrusive commercial or billboard signage. 	Low risk (Level 4)	High
	<i>Spatial Extent</i>	Local				
	<i>Duration</i>	Long Term				
	<i>Consequence</i>	Moderate				
	<i>Probability</i>	Very Likely				
	<i>Reversibility</i>	High				
	<i>Irreplaceability</i>	Low				
DIRECT IMPACTS - DECOMMISSIONING PHASE						
Impact 1 for the decommissioning phase	<i>Status</i>	Negative	Low risk (Level 4)	<ul style="list-style-type: none"> ▪ Remove solar PV arrays and substation infrastructure, and demolish or recycle building structures for new uses. ▪ Rip and regrade hardened platform areas and access roads no longer required. ▪ Revegetate or return to grazing exposed or disturbed areas to blend with the surroundings. 	Very low risk (Level 5)	Medium
	<i>Spatial Extent</i>	Local				
	<i>Duration</i>	Long Term				
	<i>Consequence</i>	Moderate				
	<i>Probability</i>	Likely				
	<i>Reversibility</i>	High				
	<i>Irreplaceability</i>	Low				

The table below includes an assessment of the potential **cumulative impacts** identified for the Hoek Doornen PV 1, Hoek Doornen PV 2, Hoek Doornen PV 3 and Hoek Doornen PV 4 facilities and associated infrastructure for the construction, operational and decommissioning phases.

Impact	Impact Criteria		Significance / Ranking (Pre-Mitigation)	Potential mitigation measures	Significance / Ranking (Post-Mitigation)	Confidence Level
CUMULATIVE IMPACTS - CONSTRUCTION PHASE						
Cumulative Impact 1 for the construction phase	<i>Status</i>	Negative	Low risk (Level 4)	<ul style="list-style-type: none"> ▪ Implement the EMPr with an ECO during construction. 	Low risk (Level 4)	High
	<i>Spatial Extent</i>	Local				
	<i>Duration</i>	Short Term				
	<i>Consequence</i>	Moderate				
	<i>Probability</i>	Likely				
	<i>Reversibility</i>	High				
	<i>Irreplaceability</i>	Low				
CUMULATIVE IMPACTS - OPERATIONAL PHASE						
Cumulative Impact 1 for the operational phase	<i>Status</i>	Negative	Moderate risk (Level 3)	<ul style="list-style-type: none"> ▪ Locate the on-site substations, O&M buildings in unobtrusive low-lying areas, away from public roads, and/or screened with earth berms where necessary. ▪ Use muted natural colours and non-reflective finishes for buildings and structures generally. ▪ Keep internal access roads as narrow as possible, and use existing roads or tracks as far as possible. ▪ Fit outdoor / security lighting with reflectors to minimise light spillage. ▪ Locate internal power lines underground where possible. ▪ Use discrete outdoor signage and prohibit intrusive commercial or billboard signage. 	Moderate risk (Level 3)	High
	<i>Spatial Extent</i>	Local				
	<i>Duration</i>	Long Term				
	<i>Consequence</i>	Substantial				
	<i>Probability</i>	Likely				
	<i>Reversibility</i>	High				
	<i>Irreplaceability</i>	Low				
CUMULATIVE IMPACTS - DECOMMISSIONING PHASE						
Cumulative Impact 1 for the decommissioning phase	<i>Status</i>	Negative	Moderate risk (Level 3)	<ul style="list-style-type: none"> ▪ Remove solar PV arrays and substation infrastructure, and demolish or recycle building structures for new uses. ▪ Rip and regrade hardened platform areas and access roads no longer required. ▪ Revegetate or return to grazing exposed or disturbed areas to blend with the surroundings. 	Very low risk (Level 5)	Medium
	<i>Spatial Extent</i>	Local				
	<i>Duration</i>	Short Term				
	<i>Consequence</i>	Substantial				
	<i>Probability</i>	Likely				
	<i>Reversibility</i>	High				
	<i>Irreplaceability</i>	Low				

D.2.2.5 Concluding Statement

The proposed cluster of Hoek Doornen PV 1, Hoek Doornen PV 2, Hoek Doornen PV 3 and Hoek Doornen PV 4 solar facilities form part of a larger solar energy project, which includes the Witte Wall and Grootfontein clusters. These fall within the Komsberg REDZ, and would form part of a larger group of renewable energy facilities concentrated near the Eskom Kappa substation.

The generally flat terrain is visually exposed with the result that structures can be seen for several kilometres. However, there are no major scenic features of note, and the main receptors, being surrounding farmsteads, are spread fairly far apart, and except for the Elders homestead, are mostly more than 5 km distance from the proposed solar facilities. This means that visibility of the proposed solar facilities is generally low (hardly visible to not visible from the farmsteads).

Taking into account the relatively low structures, the local scale of the proposed solar facilities and related infrastructure located in a fairly remote area, as well as the limited viewshed and the localised visual effects in a remote area, the visual impact significance was considered to be **low** before and after mitigation for all phases. The visual landscape could be restored after potential decommissioning of the Solar PV facilities which means the visual significance would be **very low** with mitigation for this phase.

Although the potential cumulative visual impacts, when combined with the proposed Witte Wall and Grootfontein solar PV clusters, as well as the existing Perdekraal Wind Energy Facility, could result in a semi-industrialised landscape, the proposed solar PV facilities tend to have less visual significance than the larger scale wind farms. The potential cumulative visual impact is moderate both before and after mitigation during the operational phase. The fact that the Eskom Kappa substation and power lines already occur in the area needs to be taken into account.

Key visual management actions include locating the substations and other buildings, as well as construction camps, in unobtrusive (generally low-lying) positions in the landscape away from public roads. The Karoo landscape is particularly fragile and therefore new access roads and disturbance generally should be kept to a minimum for the proposed solar facilities.

There are no fatal flaws from a visual perspective arising from the proposed projects, and given the marginal nature of agriculture in the area, the solar energy project is probably an inherently suitable land use that should receive authorisation, provided the mitigation measures are implemented as a condition of approval.

D.2.3 Heritage Impact Assessment (Archaeology and Cultural Landscape)

The Heritage Impact Assessment was undertaken by Dr. Jayson Orton to inform the outcome of this BA from an archaeology and cultural landscape perspective. As noted above, an integrated Heritage Impact Assessment containing Archaeology, Cultural Landscape and Palaeontology has been undertaken for the project in line with the requirements of HWC. However, for ease of reference, this section only deals with the Archaeology and Cultural Landscape. The complete Heritage Impact Assessment is included in Appendix C.3 of this report. The following section provides a summary of the Approach, Key Findings, Impact Assessment and Concluding Statement undertaken for the Heritage Impact Assessment. The information below is extracted from Orton (2020) (Appendix C.3 of the BA Report).

D.2.3.1 Approach and Methodology

A Heritage Impact Assessment is a means of identifying any significant heritage resources before development begins so that these can be managed in such a way as to allow the development to proceed (if appropriate) without undue impacts to the fragile heritage of South Africa. The Heritage Impact Assessment aims to fulfil the requirements of the heritage authorities such that a comment can be issued by them for consideration by the DEFF. The Heritage Impact Assessment outlines any management and/or mitigation requirements that will need to be complied with from a heritage point of view and that should be included in the conditions of authorisation should this be granted. The methodology of the Heritage Impact Assessment involved a literature review, field survey, impact assessment and grading of the sites found on site.

D.2.3.2 Relevant Project Aspects relating to Heritage Impacts

All aspects of the proposed development are relevant since excavations for foundations may impact on archaeological and/or palaeontological remains, while the above-ground aspects create potential visual (contextual) impacts to the cultural landscape and any significant heritage sites that might be visually sensitive.

D.2.3.3 Potential Impacts

The potential impacts identified during the Heritage Impact Assessment are the same for the Hoek Doornen PV 1, Hoek Doornen PV 2, Hoek Doornen PV 3 and Hoek Doornen PV 4 projects. The impacts include:

Construction Phase

- Potential impacts to palaeontological resources
- Potential impacts to archaeological resources and graves
- Potential visual impacts to the cultural landscape

Operational Phase

- Potential visual impacts to the cultural landscape

Decommissioning Phase

- Potential visual impacts to the cultural landscape

Cumulative impacts

- Potential impacts to palaeontological resources
- Potential impacts to archaeological resources
- Potential impacts to the cultural landscape

No indirect impacts are anticipated for the Heritage Impact Assessment.

D.2.3.4 Impact Assessment

The impact assessments for the projects are the same. The assessments for palaeontology are provided in the following section. The table below includes an assessment of the potential **direct impacts** identified for the Hoek Doornen PV 1, PV 2, PV 3 and PV 4 facilities and associated infrastructure for the construction, operational and decommissioning phases.

Impact	Impact Criteria		Significance / Ranking (Pre-Mitigation)	Potential mitigation measures	Significance / Ranking (Post-Mitigation)	Confidence Level
DIRECT IMPACTS - CONSTRUCTION PHASE						
Potential impacts to archaeological resources and graves	<i>Status</i>	Negative	Low risk (Level 4)	<ul style="list-style-type: none"> ▪ A detailed pre-construction survey of the final layouts should be undertaken in order to determine appropriate sample areas from which to collect artefacts. There is a small possibility that more significant sites or even graves may be found. ▪ While background scatter artefacts occur widely and in variable densities across the landscape, it is suggested that one area per PV project footprint could be collected from in order to record some of the variability across the wider project area. ▪ The ECO should also ensure that all staff are alerted to the possibility of finding archaeological resources and instructed to report any unusual finds. 	Very low risk (Level 5)	High
	<i>Spatial Extent</i>	Site specific				
	<i>Duration</i>	Permanent				
	<i>Consequence</i>	Moderate				
	<i>Probability</i>	Very likely				
	<i>Reversibility</i>	Non-reversible				
	<i>Irreplaceability</i>	High				
Potential impacts to the cultural landscape	<i>Status</i>	Negative	Moderate risk (Level 3)	<ul style="list-style-type: none"> ▪ Minimise disturbance footprint. ▪ Employ dust suppression measures. ▪ Ensure effective rehabilitation of areas not needed during operation. ▪ Locate the laydown area, batching plant (if needed) and buildings as far from public roads as possible. ▪ Use natural colours and finishes on buildings. 	Low risk (Level 4)	High
	<i>Spatial Extent</i>	Local				
	<i>Duration</i>	Medium term				
	<i>Consequence</i>	Substantial				
	<i>Probability</i>	Very likely				
	<i>Reversibility</i>	Non-reversible				
	<i>Irreplaceability</i>	High				
DIRECT IMPACTS - OPERATIONAL PHASE						
Potential impacts to the cultural landscape	<i>Status</i>	Negative	Low risk (Level 4)	<ul style="list-style-type: none"> ▪ Security lighting should be directed to minimise light pollution. ▪ Signage should be as small and unobtrusive as possible. 	Low risk (Level 4)	High
	<i>Spatial Extent</i>	Local				
	<i>Duration</i>	Long term				
	<i>Consequence</i>	Moderate				
	<i>Probability</i>	Very likely				
	<i>Reversibility</i>	Non-				

DRAFT BASIC ASSESSMENT REPORT: Basic Assessment for the Proposed Development of four 175 MW Solar Photovoltaic (PV) Facilities and associated Infrastructure
(i.e. Hoek Doornen PV 1, Hoek Doornen PV 2, Hoek Doornen PV 3 and Hoek Doornen PV 4), near Touws River, Western Cape

Impact	Impact Criteria		Significance / Ranking (Pre-Mitigation)	Potential mitigation measures	Significance / Ranking (Post-Mitigation)	Confidence Level
		reversible				
	Irreplaceability	High				
DIRECT IMPACTS - DECOMMISSIONING PHASE						
Potential impacts to the cultural landscape	Status	Negative	Moderate (Level 3)	<ul style="list-style-type: none"> ▪ Employ best practice. ▪ Minimise the disturbance footprint. ▪ Employ dust suppression measures. ▪ Ensure effective rehabilitation of all areas. 	Low (Level 4)	Medium
	Spatial Extent	Local				
	Duration	Long term				
	Consequence	Substantial				
	Probability	Very likely				
	Reversibility	Non-reversible				
	Irreplaceability	High				

The table below includes an assessment of the potential **cumulative impacts** identified for the Hoek Doornen PV 1, PV 2, PV 3 and PV 4 facilities and associated infrastructure for the construction, operational and decommissioning phases. Note that because the various facilities in the landscape will be built, operated and decommissioned at different times, there is no distinction made between the project phases for cumulative impacts.

Impact	Impact Criteria		Significance / Ranking (Pre-Mitigation)	Potential mitigation measures	Significance / Ranking (Post-Mitigation)	Confidence Level
CUMULATIVE IMPACTS – CONSTRUCTION; OPERATIONAL AND DECOMMISSIONING PHASES						
Cumulative impacts to all heritage resources	Status	Negative	Moderate (Level 3)	<ul style="list-style-type: none"> ▪ Pre-construction archaeological surveys with sampling as needed. ▪ Minimise areas disturbed. ▪ Minimise light pollution and signage. ▪ Effective rehabilitation 	Moderate (Level 3)	High
	Spatial Extent	Regional				
	Duration	Long term				
	Consequence	Substantial				
	Probability	Very likely				
	Reversibility	Reversible				
	Irreplaceability	High				

D.2.3.5 Concluding Statement

Because no significant impacts to culturally significant heritage resources are anticipated and impacts of low significance can be easily managed or mitigated, the proposed Hoek Doornen PV developments should be authorised in full.

D.2.4 Palaeontology Impact Assessment

The Palaeontology Impact Assessment was undertaken by Dr. John Almond to inform the outcome of this BA from a palaeontological perspective. As noted above, an integrated Heritage Impact Assessment containing Archaeology, Cultural Landscape and Palaeontology has been undertaken for the project in line with the requirements of HWC. However, for ease of reference, this section only deals with the Palaeontology. The complete Heritage Impact Assessment is included in Appendix C.3 of this report. The following section provides a summary of the Approach, Key Findings, Impact Assessment and Concluding Statement undertaken for the Palaeontology input to the Heritage Impact Assessment. The information below is extracted from Almond (2020) (Appendix C.3 of the BA Report).

D.2.4.1 Approach and Methodology

The approach to this palaeontological heritage study can be briefly summarized as follows. Fossil bearing rock units occurring within the broader study area (including all relevant land parcels) were determined from geological maps and relevant geological sheet explanations as well as satellite images. Known fossil heritage associated with each rock unit was inventoried from published and unpublished scientific literature, previous PIAs of the broader study region, and the author's field experience and palaeontological database (Almond & Pether, 2008). Based on this data as well as field examination of representative exposures of all major sedimentary rock units present, both within and in the vicinity of the project footprint, the impact significance, including cumulative impacts, of the proposed developments was assessed. Recommendations for any further studies or mitigation were also outlined for inclusion within the EMPr.

In the case of the present solar PV facility and associated infrastructure assessments, several transects across the stratigraphy underlying the affected land parcels were made over the course of four days in order to gauge the levels of exposure, weathering, tectonic deformation and palaeontological sensitivity of each of the sedimentary rock units represented.

D.2.4.2 Relevant Project Aspects relating to Palaeontological Impacts

All aspects of the proposed development are relevant since excavations for foundations may impact on archaeological and/or palaeontological remains.

D.2.4.3 Potential Impacts

The potential impacts identified during the Palaeontology Impact Assessment are the same for the Hoek Doornen PV 1, Hoek Doornen PV 2, Hoek Doornen PV 3 and Hoek Doornen PV 4 projects.

The key impacts on local palaeontological heritage resources considered are direct and relate to the potential disturbance, damage, destruction or sealing-in of scientifically-important and legally-protected fossils preserved at or beneath the surface of the ground due to construction phase

excavations (e.g. PV module footings, building foundations, underground cables, storm water channels), and ground clearance (e.g. access roads, solar arrays).

The impacts identified only apply to the construction phase of the proposed developments since further significant impacts on fossil heritage during the planning, operational and decommissioning phases of the facilities are not anticipated.

It should be noted that, should the recommended mitigation measures for the construction phase of the solar PV developments be fully and consistently implemented, the impact significance would remain very low but would entail both *positive* and negative impacts. Residual negative impacts from inevitable loss of some fossil heritage would be partially offset by an improved palaeontological database for the study region as a direct result of appropriate mitigation. This is a positive outcome because any new, well-recorded and suitably-curated fossil material from this palaeontologically little-known region would constitute a useful addition to our scientific understanding of South African fossil heritage.

Construction Phase

- Disturbance, damage or destruction of fossils within the development footprint due to excavations and surface clearance.

Cumulative impacts

- Disturbance, damage or destruction of fossils within the development footprint due to excavations and surface clearance.

No indirect impacts were identified for the Palaeontology Impact Assessment.

D.2.4.4 Impact Assessment

The impact assessments for the projects are the same. The table below includes an assessment of the potential **direct impacts** identified for the Hoek Doornen PV 1, PV 2, PV 3 and PV 4 facilities and associated infrastructure for the construction phase.

Impact	Impact Criteria		Significance / Ranking (Pre-Mitigation)	Potential mitigation measures	Significance / Ranking (Post-Mitigation)	Confidence Level
DIRECT IMPACTS - CONSTRUCTION PHASE						
<i>Disturbance, damage or destruction of fossils within the development footprint due to excavations and surface clearance</i>	<i>Status</i>	Negative	Very low risk (Level 5)	<ul style="list-style-type: none"> ▪ Monitoring for fossil material of all major surface clearance and deeper (>1m) excavations by the Environmental Control Officer (ECO) on an on-going basis during the construction phase. ▪ Significant fossil finds should be safeguarded and reported at the earliest opportunity to Heritage Western Cape for recording and sampling by a professional palaeontologist (Contact details: Heritage Western Cape. Protea Assurance Building, Green Market Square, Cape Town 8000. Private Bag X9067, Cape Town 8001. Tel: 086-142 142. Fax: 021-483 9842. Email: hwc@pgwc.gov.za). ▪ Professional mitigation, involving the recording and judicious sampling of fossil material together with pertinent field data (stratigraphy, taphonomy), should conform to best practice. Fossil material collected must be curated within an approved repository (university or museum collection). ▪ Refer to and implement the general protocol for Chance Fossil Finds which is appended to the Palaeontology Impact Assessment Report (Appendix C.3 of the BA Report). 	Very low risk (Level 5)	Medium
	<i>Spatial Extent</i>	Site specific				
	<i>Duration</i>	Permanent				
	<i>Consequence</i>	Slight				
	<i>Probability</i>	Very likely				
	<i>Reversibility</i>	Non-reversible				
	<i>Irreplaceability</i>	Low				

The table below includes an assessment of the potential **cumulative impacts** identified for the Hoek Doornen PV 1, PV 2, PV 3 and PV 4 facilities and associated infrastructure for the construction phase.

<i>Impact</i>	<i>Impact Criteria</i>		<i>Significance / Ranking (Pre-Mitigation)</i>	<i>Potential mitigation measures</i>	<i>Significance / Ranking (Post-Mitigation)</i>	<i>Confidence Level</i>
CUMULATIVE IMPACTS - CONSTRUCTION PHASE						
<i>Disturbance, damage or destruction of fossils within the development footprint due to excavations and surface clearance</i>	<i>Status</i>	Negative	Low risk (Level 4)	<ul style="list-style-type: none"> ▪ Monitoring for fossil material of all major surface clearance and deeper (>1m) excavations by the Environmental Control Officer (ECO) on an on-going basis during the construction phase. ▪ Significant fossil finds should be safeguarded and reported at the earliest opportunity to Heritage Western Cape for recording and sampling by a professional palaeontologist (Contact details: Heritage Western Cape. Protea Assurance Building, Green Market Square, Cape Town 8000. Private Bag X9067, Cape Town 8001. Tel: 086-142 142. Fax: 021-483 9842. Email: hwc@pgwc.gov.za). ▪ Professional mitigation, involving the recording and judicious sampling of fossil material together with pertinent field data (stratigraphy, taphonomy), should conform to best practice. Fossil material collected must be curated within an approved repository (university or museum collection). ▪ Refer to and implement the general protocol for Chance Fossil Finds which is appended to the Palaeontology Impact Assessment Report (Appendix C.3 of the BA Report). 	Very low risk (Level 5)	Medium
	<i>Spatial Extent</i>	Site specific				
	<i>Duration</i>	Permanent				
	<i>Consequence</i>	Moderate				
	<i>Probability</i>	Very likely				
	<i>Reversibility</i>	Non-reversible				
	<i>Irreplaceability</i>	Low				

D.2.4.5 Concluding Statement

As a consequence of (1) the paucity of irreplaceable, unique or rare fossil remains within the development footprint, as well as (2) the extensive superficial sediment cover overlying most potentially-fossiliferous bedrocks within the solar PV facility project areas, the overall impact significance of the construction phase of the proposed solar PV facilities regarding legally-protected palaeontological heritage resources is assessed as **very low** (negative status), with and without mitigation. Confidence levels for this assessment are medium, given the generally low exposure levels of potentially-fossiliferous bedrocks.

Anticipated cumulative impacts in the context of other renewable energy projects in the Ceres Karoo region – including the nine proposed solar PV facilities and power lines - are assessed as **low** (negative) without mitigation but **very low** (negative) with mitigation. It is concluded that as far as fossil heritage resources are concerned, the proposed solar facility projects, whether considered individually or together, will not result in an unacceptable loss or unacceptable additional impacts, considering all the renewable energy projects proposed in the area. This analysis only applies provided that all the proposed monitoring and mitigation recommendations made for all these various projects are consistently and fully implemented.

No specialist palaeontological monitoring or mitigation is recommended for this development, pending the potential discovery of significant new fossil material here during the construction phase.

There are no identified fatal flaws and no objections on palaeontological heritage grounds to authorisation of the proposed solar PV facilities.

D.2.5 Terrestrial Biodiversity and Species

The Terrestrial Biodiversity and Species Assessment was undertaken by Simon Bundy, Luke Maingard, and Alex Whitehead of Sustainable Development Projects cc to inform the outcome of this BA from a terrestrial biodiversity and species perspective. The complete Terrestrial Biodiversity and Species Assessment is included in Appendix C.4 of this report. The following section provides a summary of the Approach, Key Findings, Impact Assessment and Concluding Statement undertaken for the Terrestrial Biodiversity and Species Assessment. The information below is extracted from Bundy *et. al.* (2020) (Appendix C.4 of the BA Report).

D.2.5.1 Approach and Methodology

The approach and methodology adopted in the Terrestrial Biodiversity and Species Assessment is described in this section.

A biophysical reconnaissance and site evaluation of the assessed area was undertaken over a 5-day period in September 2020, during which specific primary data was collected and evaluated. In addition, the identification of key terrestrial ecological features on site and an interpretation of the prevailing habitat form were undertaken. The study also included a literature review of the region to confirm or corroborate findings, as well as to consider the likelihood of specific fauna that may be of conservation value. The literature review utilized various sources including the South African National Biodiversity Institute (SANBI) data and other relevant sources. In addition, recent and historical aerial imagery of the site was also reviewed in order to identify points for investigation during the field survey.

All data collected in the field and during the literature review was evaluated and interpreted in order to provide an understanding of the nature of the prevailing environment at a landscape and habitat level, together with specific evaluation of data relating to habitat form and structure. The evaluation also sought to identify any anomalies within the prevailing environment. Such variance may be considered to be indicative of differing habitat forms, which under consideration, may be of higher order ecological value in relation to the prevailing environment.

The following key approach was used for evaluating the study area on site:

- Identification of the key ecological drivers within the region and determination of their relevance within the site;
- Identification of habitat forms and structures within site and identification of their ecological significance;
- Consideration was then given to the applicability of establishing the proposed development in terms of the following:
 - The identification of areas where habitat forms will not be directly affected by the proposed development;
 - The identification of areas of the site where the proposed development will not adversely affect the key drivers of terrestrial habitat;
 - Consideration of the presence or absence of specific fauna within the site;
 - The identification of areas of the site where biophysical factors will not adversely affect the proposed development; and
 - Other specific issues that may be of relevance e.g. specific high faunal populations within specific areas.

In order to evaluate faunal presence and composition the following actions were undertaken:

- A review of the site was undertaken to identify specific features, in particular habitat conducive to the presence of *Bunolagus monticularis* (Riverine Rabbit). As discussed above, a separate specific camera trapping exercise was undertaken by Simon Todd of 3 Foxes Biodiversity Solutions to determine the presence of Riverine Rabbit, and to provide recommendations and management actions. The Riverine Rabbit Report is included in Appendix F of the Terrestrial Biodiversity and Species Assessment (which is included in Appendix C.4 of this BA Report).
- Additional cameras were placed at points within Hoek Doornen by the authors of the Terrestrial Biodiversity and Species Assessment.
- Specific habitat was traversed on foot (river bed and across scarps) identifying inter alia evidence of fauna (through spoor, scat or other features) or actual siting of specimens. The presence of such species was noted in relation to the habitat under investigation.
- Nocturnal assessments were undertaken on two nights.

D.2.5.2 Relevant Project Aspects relating to Terrestrial Biodiversity and Species Impacts

The development of a PV facility and associated infrastructure within the study area will by necessity, be undertaken on land that meets a number of criteria including, inter-alia, level or gradual falls, generally suitable founding conditions and avoidance of areas that may be inundated by flooding. As a consequence, the proposed PV facilities will avoid all riverine and wetland environments. The proposed projects will see a land use change that differs significantly from the prevailing land use. The implementation of the proposed development will result in notable change to the prevailing catchment associated with the river systems in the area, primarily on account of the construction phase, as well as the long-term operational stage.

The commencement of construction on site will entail low to significant alteration of the prevailing habitat, depending upon the final design and layout of the PV facilities. A general sequestering of the study area, through the fencing of the site from the surrounding habitat forms will thus arise. While the construction phase will see temporary disturbances and transformation to the environment, these impacts on the prevailing ecology are likely to be significant in terms of impact, but of short temporal extent, as the construction project rolls out and a stability, albeit within a differing environment, arises on the site. The following project related activities were highlighted from a terrestrial biodiversity perspective:

- Cordoning and fencing of the sites during both the construction and operational phases.
- Clearance or partial clearance of minor topographic features and vegetation, where applicable, during the construction phase.
- Establishment of roadways (i.e. access roads leading to the site and internal gravel access roads) and hard panning of surfaces, with minor storm water management aspects being introduced during the construction and operational phases.
- Establishment of modular arrays with concomitant cabling and provision of invertors within the arrays.
- Establishment of step up transformers and four on-site substations (one for Hoek Doornen PV 1, one for Hoek Doornen PV 2, one for Hoek Doornen PV 3 and one for Hoek Doornen PV 4), which will be fenced and isolated from the balance of the site.
- The establishment of a Lithium Ion BESS; offices and related infrastructure, as well as a yard for storage and general operations.

D.2.5.3 Potential Impacts

The potential impacts identified as part of the Terrestrial Biodiversity and Species Assessment are the same for the Hoek Doornen PV 1, Hoek Doornen PV 2, Hoek Doornen PV 3 and Hoek Doornen PV 4 projects.

A number of direct, indirect and cumulative impacts on the localised and broader ecology of the region can be identified as a consequence of the implementation of the proposed project. Direct impacts are those that are directly attributable to the implementation and operation of the project, while indirect impacts are consequential effects of the proposed project that may not be directly attributable to the development. Cumulative impacts are those externalities that arise from the proposed development and compound existing effects or influences on the ecology of the region. These impacts occur during the construction, operational and decommissioning phases, as relevant, and are listed below.

Construction Phase:

- Potential Impact 1: Alteration of habitat structure and composition;
- Potential Impact 2: Ousting (and recruitment) of various fauna;
- Potential Impact 3: Changes in the geomorphological state of drainage patterns due to construction activities leading to change in the eco-morphology of lower lying areas and those immediately adjacent to it;
- Potential Impact 4: Increased electrical light pollution (ELP) leading to changes in nocturnal behavioural patterns of fauna;
- Potential Impact 5: Exclusion or entrapment of (in particular) large fauna, on account of the fencing of the site;
- Potential Impact 6: Changes in edaphics (soils) on account of excavation and import of soils, leading to the alteration of plant communities and fossorial species in and around these points;

- Potential Impact 7: Changes in subsurface water resources arising from alteration of percolation and recharge at points;
- Potential Impact 8: Changes in water resources and surface water in terms of water quality (i.e. impact on water chemistry) as a result of construction activities;
- Potential Impact 9: Exotic weed invasion;
- Potential Impact 10: Clearance of vegetation to establish roadways and other infrastructure;
- Potential Impact 11: Increased dust levels due movement of traffic and other construction related factors will affect factors such as palatability of vegetation;
- Potential Impact 12: Incidental pollution events, including the loss of solid waste, spillage of liquids such as hydrocarbons and other fuels as well as possible sewerage and other waste, which is likely to alter selected points within the subject site, possibly affecting habitat form and other factors; and
- Potential Impact 13: General disturbance on account of pedestrian movement and activities on site.

Operational Phase:

- Potential Impact 14: Continued alteration of habitat structure and composition on account of continuing low level anthropogenic impacts, such as “shading of vegetation” from arrays and general disturbance on account of pedestrian movement and activities on site;
- Potential Impact 15: Ousting (and recruitment) of various fauna on account of long term changes in the surrounding habitat/environment. The isolation of the site by a fence (perhaps electrified), will alter faunal ethos, while a changed habitat within the site may act to encourage faunal passage into the site. The fence may also alter predator – prey relationships both within and adjacent to the site, where prey is cordoned on account of the presence of fencing (e.g. jackals may use fencing to direct and run down prey);
- Potential Impact 16: Changes in the geomorphological state of drainage lines on account of long term climatic changes and the concomitant change in the nature of the catchment arising from the land use change;
- Potential Impact 17: Changes in water resources and water quality (i.e. impact on water chemistry) as a result of operational activities. Incidental pollution events are likely to continue throughout the operational stage. If tracking modules are utilised spills of hydraulic fluid may arise or other spillages may be evident. Small volumes of sewerage may be introduced into the localised environment from operational offices, while solid waste may arise within the site from time to time. Such changes will be related to the long term activities on site, but are likely to be negligible; and
- Potential Impact 18: Exotic weed invasion as a consequence of regular and continued disturbance of site.

Decommissioning Phase:

Such alterations and changes will be dependent upon the expectant post-decommissioning land use and operation cease of the PV Facilities and associated infrastructure. However, abandonment of the site would probably result in:

- Potential Impact 19: A reversion to an early seral stage;
- Potential Impact 20: A reversion of present faunal population states within the study area, with some variation to these populations being possible;
- Potential Impact 21: Changes in the geomorphological state of drainage lines as hydraulic changes arise within the catchment; and

- Potential Impact 22: Exotic weed invasion as a consequence of abandonment of site and cessation of weed control measures.

Indirect Impacts:

- Potential Impact 23: Changes in broader landscape ecology through alteration of eco-morphological drivers.
- Potential Impact 24: Changes in faunal ethos as a result of the establishment of the PV facilities on Hoek Doornen.

Cumulative Impacts:

The cumulative assessment considers all nine proposed PV plants and nine power lines as part of this suite of developments (referred to as the Ceres PV Development) and 11 other renewable energy projects that have received EA within 30 km of the subject site. The cumulative impact assessment also considers other proposed, approved and existing power lines within the 30 km radius.

Given the above, cumulative impacts arising from the implementation of this project and other land use changes in the region are likely to exhibit the following:

- Potential Impact 25: Alteration of habitat structure and composition, albeit primarily sporadic in nature, over an extensive and wide area.
- Potential Impact 26: Changes in faunal populations through exclusion of certain species and beneficiation of others over an extensive and wide area – primarily on account of change in habitat as well as the implementation of security fencing;
- Potential Impact 27: Increased change in the geomorphological state of drainage lines and watercourses on account of long term and extensive change in the nature of the catchment;
- Potential Impact 28: Changes in water resources and surface water in terms of water quality (i.e. impact on water chemistry) on account of extensive changes in the catchment; and
- Potential Impact 29: Exotic weed invasion as a consequence of regular and continued disturbance across an extensive area of site.

D.2.5.4 Impact Assessment

The impact assessments for the projects are the same. The table below includes an assessment of the potential **direct impacts** identified for the Hoek Doornen PV 1, PV 2, PV 3 and PV 4 facilities and associated infrastructure for the **construction phase**.

Impact	Impact Criteria		Significance / Ranking (Pre-Mitigation)	Potential mitigation measures	Significance / Ranking (Post-Mitigation)		Confidence Level
DIRECT IMPACTS - CONSTRUCTION PHASE							
Impact 1: Alteration of habitat structure and composition	<i>Status</i>	Negative	Moderate risk (Level 3)	<ul style="list-style-type: none"> Implement general management principles as per the EMPr to ensure that the site is managed appropriately. 	Low risk (Level 4)		High
	<i>Spatial Extent</i>	Local					
	<i>Duration</i>	Medium					
	<i>Consequence</i>	Substantial					
	<i>Probability</i>	Likely					
	<i>Reversibility</i>	Low					
	<i>Irreplaceability</i>	Low					
Impact 2: Ousting (and recruitment) of various fauna	<i>Status</i>	Negative	High risk (Level 2)	<ul style="list-style-type: none"> Exclusion areas should be maintained. Maintain scarp slopes and ensure that they are unimpeded by the proposed development. Avoid extensive alteration of sheet wash areas. Cordon off the sites to prevent inward migration of fauna. Implement other general management principles as per the EMPr. 	Moderate risk (Level 3)		High
	<i>Spatial Extent</i>	Local					
	<i>Duration</i>	Medium					
	<i>Consequence</i>	Severe					
	<i>Probability</i>	Likely					
	<i>Reversibility</i>	Low					
	<i>Irreplaceability</i>	Low					
Impact 3: Changes in the geomorphological state of drainage patterns	<i>Status</i>	Negative	High risk (Level 2)	<ul style="list-style-type: none"> Exclusion areas should be maintained. Maintain scarp slopes unimpeded by development. Avoid extensive alteration of sheet wash areas. Cordon off the sites to prevent inward migration of fauna Implement other general management principles as per the EMPr. 	Moderate risk (Level 3)	Low risk (Level 4)	High
	<i>Spatial Extent</i>	Local					
	<i>Duration</i>	Medium					
	<i>Consequence</i>	Severe					
	<i>Probability</i>	Likely					
	<i>Reversibility</i>	Low					
	<i>Irreplaceability</i>	Low					
Impact 4: Increased ELP	<i>Status</i>	Negative	Low risk (Level 4)	<ul style="list-style-type: none"> Ensure reduced security lighting, downward lighting and restriction on lumens employed 	Low risk (Level 4)		High
	<i>Spatial Extent</i>	Local					
	<i>Duration</i>	Medium					
	<i>Consequence</i>	Moderate					

DRAFT BASIC ASSESSMENT REPORT: Basic Assessment for the Proposed Development of four 175 MW Solar Photovoltaic (PV) Facilities and associated Infrastructure
(i.e. Hoek Doornen PV 1, Hoek Doornen PV 2, Hoek Doornen PV 3 and Hoek Doornen PV 4), near Touws River, Western Cape

Impact	Impact Criteria		Significance / Ranking (Pre-Mitigation)	Potential mitigation measures	Significance / Ranking (Post-Mitigation)	Confidence Level
	<i>Probability</i>	Likely				
	<i>Reversibility</i>	Low				
	<i>Irreplaceability</i>	Low				
Impact 5: Exclusion or entrapment of (in particular) large fauna	<i>Status</i>	Negative	Low risk (Level 4)	<ul style="list-style-type: none"> Ensure regular flushing of the area throughout the construction phase. 	Low risk (Level 4)	High
	<i>Spatial Extent</i>	Local				
	<i>Duration</i>	Medium				
	<i>Consequence</i>	Moderate				
	<i>Probability</i>	Likely				
	<i>Reversibility</i>	Low				
	<i>Irreplaceability</i>	Low				
Impact 6: Changes in edaphics (soils) due to excavation and import of soils, leading to the alteration of plant communities and fossorial species in and around these points	<i>Status</i>	Negative	Low risk (Level 4)	<ul style="list-style-type: none"> Ensure construction activities are limited to the development foot print in order to minimise the extent of impact. 	Low risk (Level 4)	High
	<i>Spatial Extent</i>	Local				
	<i>Duration</i>	Medium				
	<i>Consequence</i>	Moderate				
	<i>Probability</i>	Likely				
	<i>Reversibility</i>	Low				
	<i>Irreplaceability</i>	Low				
Impact 7: Changes in subsurface water resources arising from alteration of percolation and recharge at points	<i>Status</i>	Negative	Low risk (Level 4)	<ul style="list-style-type: none"> Provide adequate storm water controls to ensure that attenuation of storm water runoff emanating from the PV panels and other hard panned surfaces is achieved. 	Low risk (Level 4)	High
	<i>Spatial Extent</i>	Local				
	<i>Duration</i>	Medium				
	<i>Consequence</i>	Moderate				
	<i>Probability</i>	Likely				
	<i>Reversibility</i>	Low				
	<i>Irreplaceability</i>	Low				
Impact 8: Changes in water resources and surface water in terms of water quality	<i>Status</i>	Negative	Moderate risk (Level 3)	<ul style="list-style-type: none"> Ensure all hazardous materials are adequately stock piled in a leak proof receptacle. Ensure a spill kit is placed on site in order to contain any hydrocarbon leaks if necessary. 	Low risk (Level 4)	High
	<i>Spatial Extent</i>	Local				
	<i>Duration</i>	Medium				
	<i>Consequence</i>	Substantial				
	<i>Probability</i>	Likely				
	<i>Reversibility</i>	Low				
	<i>Irreplaceability</i>	Low				

DRAFT BASIC ASSESSMENT REPORT: Basic Assessment for the Proposed Development of four 175 MW Solar Photovoltaic (PV) Facilities and associated Infrastructure
(i.e. Hoek Doornen PV 1, Hoek Doornen PV 2, Hoek Doornen PV 3 and Hoek Doornen PV 4), near Touws River, Western Cape

Impact	Impact Criteria		Significance / Ranking (Pre-Mitigation)	Potential mitigation measures	Significance / Ranking (Post-Mitigation)	Confidence Level
Impact 9: Exotic weed invasion	<i>Status</i>	Negative	Moderate risk (Level 3)	<ul style="list-style-type: none"> ▪ Limit construction activities to the development footprint to lessen disturbance within the area. ▪ The removal through mechanical or application of a herbicide is likely to be required in order to curtail proliferation. Note that the appointed Environmental Control Officer (ECO) of the project is to be consulted prior to application of the herbicide. 	Low risk (Level 4)	High
	<i>Spatial Extent</i>	Local				
	<i>Duration</i>	Medium				
	<i>Consequence</i>	Substantial				
	<i>Probability</i>	Likely				
	<i>Reversibility</i>	Low				
	<i>Irreplaceability</i>	Low				
Impact 10: Clearance of vegetation to establish roadways and other infrastructure	<i>Status</i>	Negative	Moderate risk (Level 3)	<ul style="list-style-type: none"> ▪ Specimens to be relocated if possible, through plant rescue. ▪ Clearance activities are to be strictly confined to the development footprint. ▪ Clearance is to be carried out where needed to accommodate infrastructure. 	Low risk (Level 4)	High
	<i>Spatial Extent</i>	Local				
	<i>Duration</i>	Medium				
	<i>Consequence</i>	Substantial				
	<i>Probability</i>	Likely				
	<i>Reversibility</i>	Low				
	<i>Irreplaceability</i>	Low				
Impact 11: Dust – according to movement of traffic and other construction related factors will affect factors such as palatability of vegetation	<i>Status</i>	Negative	Moderate risk (Level 3)	<ul style="list-style-type: none"> ▪ Impose a speed limit on construction vehicles operating within the construction site. 	Low risk (Level 4)	High
	<i>Spatial Extent</i>	Local				
	<i>Duration</i>	Medium				
	<i>Consequence</i>	Substantial				
	<i>Probability</i>	Likely				
	<i>Reversibility</i>	Low				
	<i>Irreplaceability</i>	Low				
Impact 12: Incidental pollution events, including the loss of solid waste, spillage of liquids such as hydrocarbons and other fuels as well as possible	<i>Status</i>	Negative	Moderate risk (Level 3)	<ul style="list-style-type: none"> ▪ A waste management plan is to be compiled and implemented onsite ▪ A spill kit is to be placed on site in order to curtail and contain any hydrocarbon spill. ▪ A designated waste area is to be placed within a suitable 	Low risk (Level 4)	High
	<i>Spatial Extent</i>	Local				
	<i>Duration</i>	Medium				
	<i>Consequence</i>	Substantial				

DRAFT BASIC ASSESSMENT REPORT: Basic Assessment for the Proposed Development of four 175 MW Solar Photovoltaic (PV) Facilities and associated Infrastructure
(i.e. Hoek Doornen PV 1, Hoek Doornen PV 2, Hoek Doornen PV 3 and Hoek Doornen PV 4), near Touws River, Western Cape

Impact	Impact Criteria		Significance / Ranking (Pre-Mitigation)	Potential mitigation measures	Significance / Ranking (Post-Mitigation)	Confidence Level
sewerage and other waste is likely to alter select points within the subject site, possibly affecting habitat form and other factors.	<i>Probability</i>	Likely		place onsite, which is to be identified by the appointed ECO.		
	<i>Reversibility</i>	Low				
	<i>Irreplaceability</i>	Low				
Impact 13: General disturbance on account of pedestrian movement and activities on site	<i>Status</i>	Negative	Moderate risk (Level 3)	<ul style="list-style-type: none"> Limit pedestrian/labour movement to within the confines of the site. Appropriate signage and environmental induction are to be carried out in order to convey this point to onsite labourers (i.e. convey acceptable areas in which to traverse within the subject site). 	Low risk (Level 4)	High
	<i>Spatial Extent</i>	Local				
	<i>Duration</i>	Medium				
	<i>Consequence</i>	Substantial				
	<i>Probability</i>	Likely				
	<i>Reversibility</i>	Low				
	<i>Irreplaceability</i>	Low				

The impact assessments for the projects are the same. The table below includes an assessment of the potential **direct impacts** identified for the Hoek Doornen PV 1, PV 2, PV 3 and PV 4 and associated infrastructure for the **operational phase**.

Impact	Impact Criteria		Significance / Ranking (Pre-Mitigation)	Potential mitigation measures	Significance / Ranking (Post-Mitigation)	Confidence Level
DIRECT IMPACTS - OPERATIONAL PHASE						
Impact 14: Continued alteration of habitat structure and composition on account of continuing low level anthropogenic impacts, such as “shading of vegetation” from arrays	<i>Status</i>	Neutral	Moderate risk (Level 3)	<ul style="list-style-type: none"> Ensure that the faunal components are retained and management of the facilities are ecologically driven. Implement other general management principles as per the EMPr. 	Low risk (Level 4)	High
	<i>Spatial Extent</i>	Local				
	<i>Duration</i>	Medium				
	<i>Consequence</i>	Substantial				
	<i>Probability</i>	Likely				
	<i>Reversibility</i>	Low				
	<i>Irreplaceability</i>	Low				
Impact 15: Ousting (and recruitment) of various fauna on account of long-term changes in the surrounding habitat/environment	<i>Status</i>	Negative	Moderate risk (Level 3)	<ul style="list-style-type: none"> Exclusion areas should be maintained. Maintain scarp slopes and ensure that they are unimpeded by the proposed development. Avoid extensive alteration of sheet wash areas. Implement other general management principles as per the 	Low risk (Level 4)	High
	<i>Spatial Extent</i>	Local				
	<i>Duration</i>	Medium				
	<i>Consequence</i>	Substantial				
	<i>Probability</i>	Likely				

DRAFT BASIC ASSESSMENT REPORT: Basic Assessment for the Proposed Development of four 175 MW Solar Photovoltaic (PV) Facilities and associated Infrastructure
(i.e. Hoek Doornen PV 1, Hoek Doornen PV 2, Hoek Doornen PV 3 and Hoek Doornen PV 4), near Touws River, Western Cape

Impact	Impact Criteria		Significance / Ranking (Pre-Mitigation)	Potential mitigation measures	Significance / Ranking (Post-Mitigation)	Confidence Level
	<i>Reversibility</i>	Low		EMPr.		
	<i>Irreplaceability</i>	Low				
Impact 16: Changes in the geomorphological state of the subject site on account of long-term climatic changes and the concomitant change in the nature of the catchment arising from the land use change	<i>Status</i>	Negative	Low risk (Level 4)	<ul style="list-style-type: none"> ▪ Exclusion areas should be maintained. Maintain scarp slopes unimpeded by development. Avoid extensive alteration of sheet wash areas. ▪ Cordon off the sites to prevent inward migration of fauna. ▪ Implement other general management principles as per the EMPr. 	Low risk (Level 4)	High
	<i>Spatial Extent</i>	Local				
	<i>Duration</i>	Medium				
	<i>Consequence</i>	Moderate				
	<i>Probability</i>	Likely				
	<i>Reversibility</i>	Low				
	<i>Irreplaceability</i>	Low				
Impact 17: Changes in water resources and water quality (i.e. impact on water chemistry) as a result of operational activities	<i>Status</i>	Negative	Low risk (Level 4)	<ul style="list-style-type: none"> ▪ All vehicles that are stationary or parked at the construction site camp for longer than 30 days are to have a drip tray placed underneath the engine. ▪ A spill kit is to be placed onsite in order to limit any impact. ▪ Limit access to the riverine areas. 	Low risk (Level 4)	High
	<i>Spatial Extent</i>	Local				
	<i>Duration</i>	Medium				
	<i>Consequence</i>	Moderate				
	<i>Probability</i>	Likely				
	<i>Reversibility</i>	Low				
	<i>Irreplaceability</i>	Low				
Impact 18: Exotic weed invasion as a consequence of regular and continued disturbance of site	<i>Status</i>	Negative	Low risk (Level 4)	<ul style="list-style-type: none"> ▪ Implementation of an alien invasive vegetation management plan. 	Low risk (Level 4)	High
	<i>Spatial Extent</i>	Local				
	<i>Duration</i>	Medium				
	<i>Consequence</i>	Moderate				
	<i>Probability</i>	Likely				
	<i>Reversibility</i>	Low				
	<i>Irreplaceability</i>	Low				

The impact assessments for the projects are the same. The table below includes an assessment of the potential **direct impacts** identified for Hoek Doornen PV 1, PV 2, PV 3 and PV 4 and associated infrastructure for the **decommissioning phase**.

<i>Impact</i>	<i>Impact Criteria</i>		<i>Significance / Ranking (Pre-Mitigation)</i>	<i>Potential mitigation measures</i>	<i>Significance / Ranking (Post-Mitigation)</i>	<i>Confidence Level</i>
DIRECT IMPACTS - DECOMMISSIONING PHASE						
Impact 19: A reversion to an early seral stage	<i>Status</i>	Neutral	Low risk (Level 4)	<ul style="list-style-type: none"> Ensure that there is appropriate disposal of materials and waste during decommissioning activities. Manage stabilisation and reinstatement of the land. 	Low risk (Level 4)	High
	<i>Spatial Extent</i>	Local				
	<i>Duration</i>	Long term				
	<i>Consequence</i>	Moderate				
	<i>Probability</i>	Likely				
	<i>Reversibility</i>	Low				
	<i>Irreplaceability</i>	Low				
Impact 20: A reversion to present faunal population states within the study area, with some variation to these populations being possible	<i>Status</i>	Neutral	Low risk (Level 4)	<ul style="list-style-type: none"> Ensure that there is appropriate disposal of materials and waste during decommissioning activities. Manage stabilisation and reinstatement of the land. 	Low risk (Level 4)	High
	<i>Spatial Extent</i>	Local				
	<i>Duration</i>	Long term				
	<i>Consequence</i>	Moderate				
	<i>Probability</i>	Likely				
	<i>Reversibility</i>	Low				
	<i>Irreplaceability</i>	Low				
Impact 21: Changes in the geomorphological state of drainage lines as hydraulic changes arise within the catchment	<i>Status</i>	Neutral	Low risk (Level 4)	<ul style="list-style-type: none"> Cordon off access to dendritic drainage lines. 	Low risk (Level 4)	High
	<i>Spatial Extent</i>	Local				
	<i>Duration</i>	Long term				
	<i>Consequence</i>	Moderate				
	<i>Probability</i>	Likely				
	<i>Reversibility</i>	Low				
	<i>Irreplaceability</i>	Low				
Impact 22: Exotic weed invasion as a consequence of abandonment of site and cessation of weed control measures	<i>Status</i>	Neutral	Low risk (Level 4)	<ul style="list-style-type: none"> Post bi-yearly monitoring of the site to hinder proliferation of exotic species as a result of the development. 	Low risk (Level 4)	High
	<i>Spatial Extent</i>	Local				
	<i>Duration</i>	Long term				
	<i>Consequence</i>	Moderate				
	<i>Probability</i>	Likely				
	<i>Reversibility</i>	Low				
	<i>Irreplaceability</i>	Low				

The impact assessments for the projects are the same. The table below includes an assessment of the potential **indirect impacts** identified for the Hoek Doornen PV 1, PV 2, PV 3 and PV 4 and associated infrastructure for the **operational phase**.

<i>Impact</i>	<i>Impact Criteria</i>		<i>Significance / Ranking (Pre-Mitigation)</i>	<i>Potential mitigation measures</i>	<i>Significance / Ranking (Post-Mitigation)</i>	<i>Confidence Level</i>
INDIRECT IMPACTS - OPERATIONAL PHASE						
Impact 23: Changes in the broader landscape ecology through alteration of eco-morphological drivers	<i>Status</i>	Neutral	Low risk (Level 4)	<ul style="list-style-type: none"> Appropriate management of the site must be undertaken along ecological integration approaches. Cordon off access to dendritic drainage lines. 	Low risk (Level 4)	High
	<i>Spatial Extent</i>	Local				
	<i>Duration</i>	Long term				
	<i>Consequence</i>	Moderate				
	<i>Probability</i>	Likely				
	<i>Reversibility</i>	Low				
	<i>Irreplaceability</i>	Low				
Impact 24: Changes in faunal ethos due to the establishment of the PV Facilities	<i>Status</i>	Neutral	Low risk (Level 4)	<ul style="list-style-type: none"> Implementation of security fencing is likely to arise. 	Low risk (Level 4)	High
	<i>Spatial Extent</i>	Local				
	<i>Duration</i>	Long term				
	<i>Consequence</i>	Moderate				
	<i>Probability</i>	Likely				
	<i>Reversibility</i>	Low				
	<i>Irreplaceability</i>	Low				

The table below includes an assessment of the potential **cumulative impacts** identified for the Hoek Doornen PV 1, PV 2, PV 3 and PV 4 facilities and associated infrastructure for the **construction and operational phases**.

<i>Impact</i>	<i>Impact Criteria</i>		<i>Significance / Ranking (Pre-Mitigation)</i>	<i>Potential mitigation measures</i>	<i>Significance / Ranking (Post-Mitigation)</i>	<i>Confidence Level</i>
CUMULATIVE IMPACTS – CONSTRUCTION AND OPERATIONAL PHASES						
Impact 25: Alteration of habitat structure and composition, albeit primarily sporadic in nature, over an extensive	<i>Status</i>	Negative	Low risk (Level 4)	<ul style="list-style-type: none"> Ensure construction is limited to the approved development footprint. Clear vegetation only where necessary. 	Low risk (Level 4)	High
	<i>Spatial Extent</i>	Regional				
	<i>Duration</i>	Long term				
	<i>Consequence</i>	Moderate				
	<i>Probability</i>	Likely				

DRAFT BASIC ASSESSMENT REPORT: Basic Assessment for the Proposed Development of four 175 MW Solar Photovoltaic (PV) Facilities and associated Infrastructure
(i.e. Hoek Doornen PV 1, Hoek Doornen PV 2, Hoek Doornen PV 3 and Hoek Doornen PV 4), near Touws River, Western Cape

Impact	Impact Criteria		Significance / Ranking (Pre-Mitigation)	Potential mitigation measures	Significance / Ranking (Post-Mitigation)	Confidence Level
and wide area	<i>Reversibility</i>	Moderate				
	<i>Irreplaceability</i>	Low				
Impact 26: Changes in fauna, faunal ethos and related factors	<i>Status</i>	Negative	Moderate risk (Level 3)	<ul style="list-style-type: none"> ▪ Allow for permeability in fence line for greater ease of migration for fauna. 	Low risk (Level 4)	High
	<i>Spatial Extent</i>	Regional				
	<i>Duration</i>	Long term				
	<i>Consequence</i>	Substantial				
	<i>Probability</i>	Likely				
	<i>Reversibility</i>	Moderate				
	<i>Irreplaceability</i>	Low				
Impact 27: Increased change in the geomorphological state of drainage lines and watercourses on account of long term and extensive change in the nature of the catchment	<i>Status</i>	Negative	Low risk (Level 4)	<ul style="list-style-type: none"> • Ensure storm water controls are adequately attenuate storm water runoff. ▪ Limit scour and erosion. 	Low risk (Level 4)	High
	<i>Spatial Extent</i>	Regional				
	<i>Duration</i>	Long term				
	<i>Consequence</i>	Moderate				
	<i>Probability</i>	Likely				
	<i>Reversibility</i>	Moderate				
	<i>Irreplaceability</i>	Low				
Impact 28: Changes in water resources and surface water in terms of water quality (i.e. impact on water chemistry) on account of extensive changes in the catchment	<i>Status</i>	Negative	Low risk (Level 4)	<ul style="list-style-type: none"> • All vehicles that are stationary or parked at the construction site camp for longer than 30 days are to have a drip tray placed underneath the engine. • A spill kit is to be placed onsite in order to limit any impact. • Limit access to the riverine areas. 	Low risk (Level 4)	High
	<i>Spatial Extent</i>	Regional				
	<i>Duration</i>	Long term				
	<i>Consequence</i>	Moderate				
	<i>Probability</i>	Likely				
	<i>Reversibility</i>	Moderate				
	<i>Irreplaceability</i>	Low				
Impact 29: Exotic weed invasion as a consequence of regular and continued disturbance across an extensive area of site	<i>Status</i>	Negative	Low risk (Level 4)	<ul style="list-style-type: none"> ▪ Co-ordinated and sustained management of all nine PV and EGI Projects associated with this BA. 	Low risk (Level 4)	High
	<i>Spatial Extent</i>	Regional				
	<i>Duration</i>	Long term				
	<i>Consequence</i>	Moderate				
	<i>Probability</i>	Likely				
	<i>Reversibility</i>	Moderate				
	<i>Irreplaceability</i>	Low				

D.2.5.5 Concluding Statement

The overall impact significance (with the implementation of mitigation measures) associated with the PV facilities is rated as moderate during the construction phase, and low during the operational and decommissioning phases for direct impacts. The same trend applies to the cumulative and indirect impacts.

Given the information presented above it is recommended that the proposed Hoek Doornen PV 1, Hoek Doornen PV 2, Hoek Doornen PV 3 and Hoek Doornen PV 4 is permitted to proceed, and that it has a limited impact on the broader ecological processes and those areas deemed to be of ecological significance (namely the lower riparian environments and sand wash environments). Therefore, the proposed projects show a low level ecological impact within the sites identified and, subject to the implementation of the prescribed management recommendations and conditions, should not be precluded from development on ecological grounds.

D.2.6 Aquatic Biodiversity and Species

The Aquatic Biodiversity and Species Assessment was undertaken by Simon Bundy, Luke Maingard, and Alex Whitehead of Sustainable Development Projects cc to inform the outcome of this BA from an aquatic biodiversity and species perspective. The complete Aquatic Biodiversity and Species Assessment is included in Appendix C.5 of this report. The following section provides a summary of the Approach, Key Findings, Impact Assessment and Concluding Statement undertaken for the Aquatic Biodiversity and Species Assessment. The information below is extracted from Bundy *et. al.* (2020) (Appendix C.5 of the BA Report).

D.2.6.1 Approach and Methodology

The approach and methodology adopted in the Aquatic Biodiversity and Species Assessment is described in this section.

A biophysical reconnaissance and site evaluation of the assessed area was undertaken over a 5-day period in September 2020, during which specific primary data was collected and evaluated. In addition, the identification of key hydrological features on site and an interpretation of the prevailing flora and fauna, as well as other features was undertaken. The study also included a literature review of the region to confirm or corroborate findings. The literature review utilized various sources including the National Fresh Water Priority Areas (NFEPAs), South African National Biodiversity Institute (SANBI) data and other relevant sources. In addition, recent and historical aerial imagery of the site was also reviewed in order to identify points for investigation during the field survey.

All data collected in the field and during the literature review was evaluated and interpreted in order to provide an understanding of the nature of the prevailing environment at a landscape and habitat level, together with specific evaluation of data relating to habitat form and structure. The evaluation also sought to identify any anomalies within the prevailing environment. Such variance may be considered to be indicative of differing habitat forms, which under consideration, may be of higher order ecological value in relation to the prevailing environment.

The following key approach was used for evaluating the study area on site:

- Key features, such as rivers and scarps, were evaluated in order to determine the key, geophysical features on the site;

- Sites of geomorphological or topographic variance were identified and subjected to an evaluation of species present within a 40 m linear extent across the selected site. Species were identified and collated according to a “presence – absence” method of evaluation;
- Additional random sample points were selected from across the site for comparative purposes; and
- Any additional species of significance not identified within the sample sites were also noted.

All data was collated and subject to evaluation in order to:

- Place the data into a hierarchy of similarities according to species composition and sample sites.
- Give consideration to the overall structure of habitat within the subject site.
- Identify any habitat anomalies that may be identified in such analysis.
- Allow for the interpretation of such data in order to prioritise and evaluate habitat form and structure within the study area.

In addition, the delineation of riparian edge and ephemeral wetland environments was undertaken utilizing accepted delineation techniques contained within “A Practical Field Procedure for Identification of Wetlands and Riparian Areas” (DWAF, 2005) and the updated guidelines (DWA 2008). Such evaluations utilized geomorphological conditions, geohydromorphic edaphic conditions and botanical indicators in order to identify such components. Where riparian and wetland systems were identified these areas were subject to specific evaluation. During the delineation exercise, the riparian and wetland areas associated with the site were delineated using aerial photography and field observations, which focus primarily on changes in vegetation, topography and the presence of alluvial deposits. Specific points were marked using a Garmin VI Montana Global Positioning System (GPS) device, where necessary.

In terms of wetland functionality and health, the Wet-Eco Services Tool (Kotze et. al. 2007) was used to determine the significance of the three identified wetland environments or zones (i.e. permanent, seasonal and temporary). Being an arid environment, with little or intermittent flow arising only on occasion, a “desktop” Environmental Importance and Sensitivity (EIS) and Present Ecological State (PES) was undertaken (i.e. it was not possible to evaluate aquatic biota or undertake water chemistry analysis). This exercise involved the identification of the appropriate riverine section. The results of the PES or ecological status of the system provide an indication of the level of importance of the river, according to a ranking.

The method used for the EIS determination was adapted from the method as provided by the Department of Water Affairs (DWA) (1999) for floodplains. The method takes into consideration PES scores obtained for WET-Health as well as function and service provision to enable the assessor to determine the most representative EIS category for the wetland feature or group being assessed. A series of determinants for EIS are assessed on a scale of 0 to 4, where 0 indicates no importance and 4 indicates very high importance.

D.2.6.2 Relevant Project Aspects relating to Aquatic Biodiversity and Species Impacts

The development of a PV facility and associated infrastructure within the study area will by necessity, be undertaken on land that meets a number of criteria including, inter-alia, level or gradual falls, generally suitable founding conditions and avoidance of areas that may be inundated by flooding. As a consequence, the proposed PV facilities will avoid all riverine and wetland environments. The proposed projects will alter the nature of the immediate catchment associated with such riverine environments through both the construction and operational phases. Such change will arise primarily from changes in the rate of flow of surface water and possible alteration of the edaphics or soils within

the facility, as well as, to a minor extent, water chemistry and perhaps, more indirectly, the biotic components of the riverine system.

The proposed Hoek Doornen PV projects will see a land use change that differs significantly from the prevailing land use. The implementation of the proposed development will result in notable change to the prevailing catchment associated with the river systems in the area, primarily on account of the construction stage of the project, as well as the long-term operational stage. Indirect impacts may therefore arise on riverine systems as a consequence of changes in the catchment.

The commencement of construction on site will entail low to significant alteration of the prevailing habitat, depending upon the final design and layout of the PV facilities. A general sequestering of the study area, through the fencing of the site from the surrounding habitat forms will thus arise. While the construction phase will see temporary disturbances and transformation to the environment, these impacts on the prevailing ecology are likely to be significant in terms of impact, but of short temporal extent, as the construction project rolls out and a stability, albeit within a differing environment, arises on the site. The following project related activities were highlighted from an aquatic biodiversity perspective:

- Cordoning and fencing of the sites during both the construction and operational phases.
- Clearance or partial clearance of minor topographic features and vegetation, where applicable, during the construction phase.
- Establishment of roadways (i.e. access roads leading to the site and internal gravel access roads) and hard panning of surfaces, with minor storm water management aspects being introduced during the construction and operational phases.
- Establishment of modular arrays with concomitant cabling and provision of invertors within the arrays.
- Establishment of step up transformers and four on-site substations (one for Hoek Doornen PV 1, one for Hoek Doornen PV 2, one for Hoek Doornen PV 3 and one for Hoek Doornen PV 4), which will be fenced and isolated from the balance of the site.
- The establishment of a Lithium Ion BESS; offices and related infrastructure, as well as a yard for storage and general operations.

D.2.6.3 Potential Impacts

The potential impacts identified as part of the Aquatic Biodiversity and Species Assessment are the same for the Hoek Doornen PV 1, Hoek Doornen PV 2, Hoek Doornen PV 3 and Hoek Doornen PV 4 projects.

A number of direct, indirect and cumulative impacts on the localised and broader ecology of the region can be identified as a consequence of the implementation of the proposed project. Direct impacts are those that are directly attributable to the implementation and operation of the project, while indirect impacts are consequential effects of the proposed project that may not be directly attributable to the development. Cumulative impacts are those externalities that arise from the proposed development and compound existing effects or influences on the ecology of the region. These impacts occur during the construction, operational and decommissioning phases, as relevant, and are listed below.

Construction Phase:

- Potential Impact 1: Changes in the geomorphological state of drainage patterns due to construction activities leading to change in the eco-morphology of lower lying areas and those immediately adjacent to it.

- Potential Impact 2: Increased electrical light pollution, leading to changes in nocturnal behavioral patterns of fauna.
- Potential Impact 3: Changes in water resources and surface water in terms of water quality (i.e. impact on water chemistry) as a result of construction activities.

Operational Phase:

- Potential Impact 4: Changes in the geomorphological state of drainage lines on account of long-term climatic changes and the concomitant change in the nature of the catchment arising from the land use change.
- Potential Impact 5: Changes in water resources and water quality (i.e. impact on water chemistry) as a result of operational activities. Such changes will be related to the long-term activities on site, but are likely to be negligible.

Decommissioning Phase:

Such alterations and changes will be dependent upon the expectant post-decommissioning land use and operation cease of the PV Facilities and associated infrastructure. However, abandonment of the site would probably result in:

- Potential Impact 6: A reversion of present faunal population states within the study area, with some variation to these populations being possible.
- Potential Impact 7: Changes in the geomorphological state of drainage lines as hydraulic changes arise within the catchment.

Indirect Impacts:

- Potential Impact 8: Changes in the broader landscape ecology through alteration of geomorphological drivers.
- Potential Impact 9: Changes in faunal ethos as a result of the establishment of the PV facilities on Hoek Doornen.

Cumulative Impacts:

The cumulative assessment considers all nine proposed PV plants and nine power lines as part of this suite of developments (referred to as the Ceres PV Development) and 11 other renewable energy projects that have received EA within 30 km of the subject site. The cumulative impact assessment also considers other proposed, approved and existing power lines within the 30 km radius.

Given the above, cumulative impacts arising from the implementation of this project and other land use changes in the region are likely to exhibit the following:

- Potential Impact 10: Increased change in the geomorphological state of drainage lines and watercourses on account of long term and extensive change in the nature of the catchment.
- Potential Impact 11: Changes in water resources and surface water in terms of water quality (i.e. impact on water chemistry) on account of extensive changes in the catchment.

D.2.6.4 Impact Assessment

The impact assessments for the projects are the same. The table below includes an assessment of the potential **direct impacts** identified for the Hoek Doornen PV 1, PV 2, PV 3 and PV 4 facilities and associated infrastructure for the **construction phase**.

Impact	Impact Criteria		Significance / Ranking (Pre-Mitigation)	Potential mitigation measures	Significance / Ranking (Post-Mitigation)	Confidence Level
DIRECT IMPACTS - CONSTRUCTION PHASE						
Impact 1: Changes in the geomorphological state of drainage patterns	<i>Status</i>	Negative	High risk (Level 2)	<ul style="list-style-type: none"> ▪ Exclusion areas should be maintained. Maintain scarp slopes unimpeded by development. Avoid extensive alteration of sheet wash areas. ▪ Cordon off the sites to prevent inward migration of fauna. ▪ Implement other general management principles as per the EMPr. 	Moderate risk (Level 3)	High
	<i>Spatial Extent</i>	Local				
	<i>Duration</i>	Medium				
	<i>Consequence</i>	Severe				
	<i>Probability</i>	Likely				
	<i>Reversibility</i>	Low				
	<i>Irreplaceability</i>	Low				
Impact 2: Increased ELP	<i>Status</i>	Negative	Low risk (Level 4)	<ul style="list-style-type: none"> ▪ Ensure reduced security lighting, downward lighting and restriction on lumens employed. 	Low risk (Level 4)	High
	<i>Spatial Extent</i>	Local				
	<i>Duration</i>	Medium				
	<i>Consequence</i>	Moderate				
	<i>Probability</i>	Likely				
	<i>Reversibility</i>	Low				
	<i>Irreplaceability</i>	Low				
Impact 3: Changes in water resources and surface water in terms of water quality	<i>Status</i>	Negative	Moderate risk (Level 3)	<ul style="list-style-type: none"> ▪ Provide adequate storm water controls to ensure attenuation of storm water runoff emanating from the PV panels and other hard panned surfaces. 	Low risk (Level 4)	High
	<i>Spatial Extent</i>	Local				
	<i>Duration</i>	Medium				
	<i>Consequence</i>	Substantial				
	<i>Probability</i>	Likely				
	<i>Reversibility</i>	Low				
	<i>Irreplaceability</i>	Low				

The impact assessments for the projects are the same. The table below includes an assessment of the potential **direct impacts** identified for the Hoek Doornen PV 1, PV 2, PV 3 and PV 4 facilities and associated infrastructure for the **operational phase**.

<i>Impact</i>	<i>Impact Criteria</i>		<i>Significance / Ranking (Pre-Mitigation)</i>	<i>Potential mitigation measures</i>	<i>Significance / Ranking (Post-Mitigation)</i>	<i>Confidence Level</i>
DIRECT IMPACTS - OPERATIONAL PHASE						
Impact 4: Changes in the geomorphological state of the subject site on account of long-term climatic changes and the concomitant change in the nature of the catchment arising from the land use change	<i>Status</i>	Negative	Low risk (Level 4)	<ul style="list-style-type: none"> ▪ Exclusion areas should be maintained. Maintain scarp slopes unimpeded by development. Avoid extensive alteration of sheet wash areas. ▪ Cordon off the sites to prevent inward migration of fauna. ▪ Implement other general management principles as per the EMPr. 	Low risk (Level 4)	High
	<i>Spatial Extent</i>	Local				
	<i>Duration</i>	Medium				
	<i>Consequence</i>	Moderate				
	<i>Probability</i>	Likely				
	<i>Reversibility</i>	Low				
	<i>Irreplaceability</i>	Low				
Impact 5: Changes in water resources and water quality (i.e. impact on water chemistry) as a result of operational activities	<i>Status</i>	Negative	Low risk (Level 4)	<ul style="list-style-type: none"> ▪ Provide adequate storm water controls to ensure attenuation of storm water runoff emanating from the PV panels and other hard panned surfaces. ▪ Implement proper spill control and management, such as the retention of emergency spill kits on site. 	Low risk (Level 4)	High
	<i>Spatial Extent</i>	Local				
	<i>Duration</i>	Medium				
	<i>Consequence</i>	Moderate				
	<i>Probability</i>	Likely				
	<i>Reversibility</i>	Low				
	<i>Irreplaceability</i>	Low				

The impact assessments for the projects are the same. The table below includes an assessment of the potential **direct impacts** identified for the Hoek Doornen PV 1, PV 2, PV 3 and PV 4 facilities and associated infrastructure for the **decommissioning phase**.

<i>Impact</i>	<i>Impact Criteria</i>		<i>Significance / Ranking (Pre-Mitigation)</i>	<i>Potential mitigation measures</i>	<i>Significance / Ranking (Post-Mitigation)</i>	<i>Confidence Level</i>
DIRECT IMPACTS - DECOMMISSIONING PHASE						
Impact 6: A reversion to present faunal population states within the study area, with some variation to these populations being possible	<i>Status</i>	Neutral	Low risk (Level 4)	<ul style="list-style-type: none"> Ensure that there is appropriate disposal of materials and waste during decommissioning activities. Manage stabilisation and reinstatement of the land. 	Low risk (Level 4)	High
	<i>Spatial Extent</i>	Local				
	<i>Duration</i>	Long term				
	<i>Consequence</i>	Moderate				
	<i>Probability</i>	Likely				
	<i>Reversibility</i>	Low				
Impact 7: Changes in the geomorphological state of drainage lines as hydraulic changes arise within the catchment	<i>Status</i>	Neutral	Low risk (Level 4)	<ul style="list-style-type: none"> Provide adequate storm water controls to ensure attenuation of storm water runoff emanating from the PV panels and other hard panned surfaces. 	Low risk (Level 4)	High
	<i>Spatial Extent</i>	Local				
	<i>Duration</i>	Long term				
	<i>Consequence</i>	Moderate				
	<i>Probability</i>	Likely				
	<i>Reversibility</i>	Low				
<i>Irreplaceability</i>	Low					

The impact assessments for the projects are the same. The table below includes an assessment of the potential **indirect impacts** identified for the Hoek Doornen PV 1, PV 2, PV 3 and PV 4 facilities and associated infrastructure for the **construction and operational phase**.

<i>Impact</i>	<i>Impact Criteria</i>		<i>Significance / Ranking (Pre-Mitigation)</i>	<i>Potential mitigation measures</i>	<i>Significance / Ranking (Post-Mitigation)</i>	<i>Confidence Level</i>
INDIRECT IMPACTS – CONSTRUCTION AND OPERATIONAL PHASE						
Impact 8: Changes in the broader landscape ecology through alteration of eco-morphological drivers	<i>Status</i>	Negative	Low risk (Level 4)	<ul style="list-style-type: none"> Appropriate management of the site must be undertaken along ecological integration approaches. 	Low risk (Level 4)	High
	<i>Spatial Extent</i>	Local				
	<i>Duration</i>	Long term				
	<i>Consequence</i>	Moderate				
	<i>Probability</i>	Likely				

DRAFT BASIC ASSESSMENT REPORT: Basic Assessment for the Proposed Development of four 175 MW Solar Photovoltaic (PV) Facilities and associated Infrastructure (i.e. Hoek Doornen PV 1, Hoek Doornen PV 2, Hoek Doornen PV 3 and Hoek Doornen PV 4), near Touws River, Western Cape

<i>Impact</i>	<i>Impact Criteria</i>		<i>Significance / Ranking (Pre-Mitigation)</i>	<i>Potential mitigation measures</i>	<i>Significance / Ranking (Post-Mitigation)</i>	<i>Confidence Level</i>
	<i>Reversibility</i>	High				
	<i>Irreplaceability</i>	Low				
Impact 9: Changes in faunal ethos due to the establishment of the PV Facilities	<i>Status</i>	Negative	Low risk (Level 4)	<ul style="list-style-type: none"> Exclusion areas should be maintained. Maintain scarp slopes and ensure that they are unimpeded by the proposed development. Mitigation of this impact would result in a low rating. 	Low risk (Level 4)	High
	<i>Spatial Extent</i>	Local				
	<i>Duration</i>	Long term				
	<i>Consequence</i>	Moderate				
	<i>Probability</i>	Likely				
	<i>Reversibility</i>	High				
	<i>Irreplaceability</i>	Low				

The table below includes an assessment of the potential **cumulative impacts** identified for the Hoek Doornen PV 1, PV 2, PV 3 and PV 4 facilities and associated infrastructure for the **construction and operational phases**.

<i>Impact</i>	<i>Impact Criteria</i>		<i>Significance / Ranking (Pre-Mitigation)</i>	<i>Potential mitigation measures</i>	<i>Significance / Ranking (Post-Mitigation)</i>	<i>Confidence Level</i>
CUMULATIVE IMPACTS – CONSTRUCTION AND OPERATIONAL PHASES						
Impact 10: Increased change in the geomorphological state of drainage lines and watercourses, on account of long term and extensive change in the nature of the catchment	<i>Status</i>	Negative	Low risk (Level 4)	<ul style="list-style-type: none"> Cordoning off the sites to prevent inward migration of fauna as well the implementation of other general management principles as per the EMP. 	Low risk (Level 4)	High
	<i>Spatial Extent</i>	Regional				
	<i>Duration</i>	Long term				
	<i>Consequence</i>	Moderate				
	<i>Probability</i>	Likely				
	<i>Reversibility</i>	Moderate				
	<i>Irreplaceability</i>	Low				
Impact 11: Changes in water resources and surface water in terms of water quality on account of extensive changes in the catchment.	<i>Status</i>	Negative	Low risk (Level 4)	<ul style="list-style-type: none"> Co-ordinated and sustained management of all nine PV and EGI Projects associated with this BA. 	Low risk (Level 4)	High
	<i>Spatial Extent</i>	Regional				
	<i>Duration</i>	Long term				
	<i>Consequence</i>	Moderate				
	<i>Probability</i>	Likely				
	<i>Reversibility</i>	Moderate				
	<i>Irreplaceability</i>	Low				

D.2.6.5 Concluding Statement

The overall impact significance (with the implementation of mitigation measures) associated with the PV facilities is rated as low during the construction phase, operational and decommissioning phases for direct impacts. The same trend applies to the cumulative and indirect impacts.

Given the information presented above it is recommended that the proposed Hoek Doornen PV 1, Hoek Doornen PV 2, Hoek Doornen PV 3 and Hoek Doornen PV 4 is permitted to proceed, and that it has a limited impact on the broader ecological processes and those areas deemed to be of ecological significance (namely the lower riparian environments and sand wash environments). Therefore, the proposed projects show a low level aquatic ecological impact on adjacent riparian environments and, subject to the implementation of the prescribed management recommendations and conditions, should not be precluded from development on ecological grounds.

D.2.7 Riverine Rabbit Assessment

As noted above, the Riverine Rabbit Assessment was undertaken by Simon Todd of 3Foxes Biodiversity Solutions to inform the outcome of this BA from a faunal perspective, with particular reference to Riverine Rabbit, *Bunolagus monticularis*. The complete Riverine Rabbit Assessment is included in Appendix F of the Terrestrial Biodiversity and Species Assessment, which is included as Appendix C.4 of the BA Report. The following section provides a summary of the Approach, Key Findings, Impact Assessment and Concluding Statement undertaken for the Riverine Rabbit Assessment. The information below is extracted from Todd (2020).

D.2.7.1 Approach and Methodology

The objectives of the Riverine Rabbit Assessment were to:

- Conduct a field assessment to evaluate the Riverine Rabbit habitat suitability of the site.
- Conduct a camera trapping campaign at the site to evaluate the presence of the Riverine Rabbit.
- Provide a Riverine Rabbit sensitivity map for the affected area with any associated buffers and development constraints.
- Provide an assessment of the impact of the development on the Riverine Rabbit with associated mitigation and avoidance measures.

As noted in Section B of this BA Report, camera trapping was used across the site to establish the presence or absence of the Riverine Rabbit and to characterise the fauna of the site more generally. A total of 30 camera traps were distributed across the site for a 6-week period over September 2020 and October 2020. Due to the association of Riverine Rabbits with riparian floodplain habitats, camera traps were concentrated within riparian areas identified as potential habitat for this species. This amounted to approximately two-thirds of the cameras in riparian areas and the remainder were located in other habitats. In order to increase the number of fauna captured, the cameras were placed along paths, fences etc. where fauna are likely to pass and be captured by the cameras.

Before going to the field, the different habitats present at the site were mapped from satellite imagery. This allowed the identification of the riparian areas and other areas where Riverine Rabbits are more likely to be present and also aid in camera trap placement. In the field, these different areas were assessed based on plant species composition and substrate conditions for habitat suitability in order to inform the sensitivity classification of these different areas.

A Riverine Rabbit sensitivity map of the site was thereafter produced by integrating the results of the field assessment and camera trapping results. The sensitivity of the mapped units was rated according to the scale as indicated below, which is discussed more at the end of this section of the BA Report:

- Low – Areas outside of riparian habitats where it is considered highly unlikely that the Riverine Rabbit is present or uses these areas on a regular basis. Development can proceed within these areas with little impact on the Riverine Rabbit.
- Medium - Areas where it is considered unlikely but possible that the Riverine Rabbit is present. These are areas of sub-optimal habitat where it is considered unlikely that there are any resident Riverine Rabbits present, although it is possible that rabbits move through this area occasionally. Some development in these areas is considered acceptable.
- High – Riparian areas where it is considered potentially likely that Riverine Rabbits are present. These are not areas of optimal habitat, but rather smaller drainage lines where the extent of suitable habitat and presence of food plants is limited. These areas are likely important for connectivity and it is likely that Riverine Rabbit utilise these areas when traversing the landscape.
- Very High – Riparian areas considered to represent optimal or near-optimal areas of habitat where the probability of Riverine Rabbit presence is high. However, even if no rabbits are located in these areas through camera trapping, they are considered essential for connectivity and as potential habitat. These areas are usually no-go areas from a developmental perspective and should be avoided as much as possible. It is however acceptable for access roads and power lines to traverse these areas where necessary.

D.2.7.2 Relevant Project Aspects relating to Riverine Rabbit Impacts

The assessed layout of the PV development sites has been informed by the Riverine Rabbit Assessment and the mapping of Riverine Rabbit sensitivity as well as the other environmental constraints present at the site.

D.2.7.3 Potential Impacts

The potential impacts identified as part of the Riverine Rabbit Assessment are the same for the Hoek Doornen PV 1, Hoek Doornen PV 2, Hoek Doornen PV 3 and Hoek Doornen PV 4 projects. The following impacts were identified:

- ***Construction Phase Impact 1: Direct and Indirect Impacts on Riverine Rabbits***

The construction of access roads, PV fields etc. will result in the destruction of currently intact vegetation, possibly leading to habitat loss and fragmentation. The large amount of traffic during construction will increase the probability of vehicle-related mortality. This would potentially be within the site as well as on the larger public roads to the site such as the R356. Roadkill is a significant source of mortality for Riverine Rabbits. As the public roads to the site go through several areas of potential habitat, the increase in traffic associated with construction could increase the probability of roadkill. As Riverine Rabbit activity is highest between dusk and dawn, traffic during these hours can be curtailed. In addition, speed limits in areas of potential conflict can be implemented as this reduces collision risk. In addition, construction activity will result in noise and disturbance which may deter Riverine Rabbits from the affected areas. These impacts would however be transient and restricted to the construction phase, with significantly lower levels of traffic and disturbance during the operational phase. The primary area of potential conflict in terms of habitat loss would be the areas of potential Riverine Rabbit habitat along the drainage lines of the site. As the drainage lines and floodplains have been mapped as Very High sensitivity, no PV fields would be located in these areas and the total

development footprint in these areas would be low. As a result, the total potential extent of habitat loss is likely to be very low and the resulting impact from habitat loss would also be low.

Without mitigation this impact is likely to be of Moderate significance. With the implementation of the suggested mitigation the construction phase impact on Riverine Rabbits can likely be reduced to a Low Significance. The mitigation measures are highlighted in the tables below.

▪ ***Operational Phase Impact 1: Impacts on Riverine Rabbits during operation***

The operational phase would entail significantly lower levels of disturbance than the construction phase. However, there would still be increased traffic to and from the site each day leading to increased collision risk as well as some noise and disturbance associated with the operation and maintenance of the PV facilities which would have a negative influence on any resident Riverine Rabbits. The noise and disturbance would however be of a relatively low intensity and would have a largely local impact only. Without mitigation this impact is likely to be of Low significance. With the implementation of the suggested mitigation the operational phase impact on Riverine Rabbits would remain at a Low significance. The mitigation measures are highlighted in the tables below.

▪ ***Cumulative Impact 1: Cumulative Impacts on Broad-Scale Ecological Processes as related to the Riverine Rabbit***

The development would result in cumulative impacts on broad-scale ecological processes such as movement and migration of Riverine Rabbits. The current proposed development would add approximately 2270 ha to the existing level of potential impact associated with approved PV and wind energy projects. This is a locally significant contribution and rivals the entire footprint of all approved projects within 30km of the site. However, it is important to note that with regards to Riverine Rabbit habitat, the loss associated with the current proposed projects would be very low and the proposed projects would be unlikely to generate significant habitat fragmentation for the Riverine Rabbit given the avoidance of the preferred habitat areas. Without mitigation this impact is likely to be of Moderate significance. With the implementation of the suggested mitigation the cumulative impact on Riverine Rabbits can likely be reduced to a Low significance. The mitigation measures are highlighted in the tables below.

D.2.7.4 Impact Assessment

The impact assessments for the projects are the same. The table below includes an assessment of the potential **direct and indirect impacts** identified for the Hoek Doornen PV 1, PV 2, PV 3 and PV 4 facilities and associated infrastructure for the **construction phase** in relation to Riverine Rabbits.

Impact	Impact Criteria		Significance / Ranking (Pre-Mitigation)	Potential mitigation measures	Significance / Ranking (Post-Mitigation)	Confidence Level
DIRECT AND INDIRECT IMPACTS - CONSTRUCTION PHASE						
<i>Impact on Riverine Rabbits due to construction phase activities (i.e. Habitat loss and disturbance)</i>	<i>Status</i>	Negative	Moderate risk (Level 3)	<ul style="list-style-type: none"> ▪ Adhere to the development restrictions placed on areas of High and Very High sensitivity. No PV fields to be placed in these areas and any roads and power lines through these areas should use existing footprint areas where possible. Note that the Riverine Rabbit Assessment also explains that it is however acceptable for access roads and power lines to traverse these areas where necessary. ▪ All vehicles should adhere to a low speed limit on site. Heavy vehicles should be restricted to 30km/h and light vehicles to 40km/h. ▪ Limiting access to the site and ensuring that construction staff and machinery remain within the demarcated construction areas during the construction phase. ▪ Environmental induction for all staff and contractors on-site must be undertaken. ▪ The design should ensure that there is no electrical fencing around the PV fields or substations (and associated battery facility) or other infrastructure that are within 20 cm of the ground as some fauna can become stuck against such fences and are electrocuted to death. 	Low risk (Level 4)	High
	<i>Spatial Extent</i>	Local				
	<i>Duration</i>	Long-term				
	<i>Consequence</i>	Substantial				
	<i>Probability</i>	Very Likely				
	<i>Reversibility</i>	Low				
	<i>Irreplaceability</i>	Moderate				
DIRECT IMPACTS - OPERATIONAL PHASE						
<i>Impact on Riverine Rabbits due to operational phase activities (i.e. Disturbance and vehicle collisions)</i>	<i>Status</i>	Negative	Low risk (Level 4)	<ul style="list-style-type: none"> ▪ Human activity and disturbance outside of the fenced PV areas should be kept to a minimum and restricted to required maintenance activities only. ▪ All vehicles should adhere to a low speed limit on-site. Heavy vehicles should be restricted to 30km/h and light vehicles to 40km/h. 	Low risk (Level 4)	High
	<i>Spatial Extent</i>	Local				
	<i>Duration</i>	Long-term				
	<i>Consequence</i>	Moderate				
	<i>Probability</i>	Likely				
	<i>Reversibility</i>	Low				
	<i>Irreplaceability</i>	Moderate				

The impact assessments for the projects are the same. The table below includes an assessment of the potential **cumulative impacts** identified for the Hoek Doornen PV 1, PV 2, PV 3 and PV 4 facilities and associated infrastructure for the **operational phase** in relation to Riverine Rabbits.

<i>Impact</i>	<i>Impact Criteria</i>		<i>Significance / Ranking (Pre-Mitigation)</i>	<i>Potential mitigation measures</i>	<i>Significance / Ranking (Post-Mitigation)</i>	<i>Confidence Level</i>
CUMULATIVE IMPACTS - OPERATIONAL PHASE						
<i>Cumulative Impacts on Broad-Scale Ecological Processes as related to the Riverine Rabbit (Disturbance and vehicle collisions)</i>	<i>Status</i>	Negative	Moderate risk (Level 3)	<ul style="list-style-type: none"> ▪ Adhere to the sensitivity maps provided within this assessment when determining the final layout of the PV facilities and associated infrastructure. ▪ Ensure that all the operational phase management plans are fully implemented and that the associated monitoring and feedback mechanisms to management are in place. 	Low risk (Level 4)	High
	<i>Spatial Extent</i>	Local				
	<i>Duration</i>	Long-term				
	<i>Consequence</i>	Substantial				
	<i>Probability</i>	Very Likely				
	<i>Reversibility</i>	Low				
	<i>Irreplaceability</i>	Moderate				

D.2.7.5 Concluding Statement

The camera trapping did not capture any images of Riverine Rabbits, suggesting at the very least that this species is not common in the area. The cameras did however pick up almost 600 images of Cape Hare, indicating that this is the dominant lagomorph of the area. Since these two species rarely co-occur at any individual camera trapping station, this suggests that Riverine Rabbits are not present at least within the areas sampled by the camera traps. It is possible that Riverine Rabbits are present along the major drainage lines of the site and were simply not picked by the camera traps. However, even if this is the case, there has been sufficient avoidance of this habitat that even if all 9 PV facilities were to be built that impact on Riverine Rabbit would likely remain low.

Based on the field assessment and assessed layout of the proposed PV facilities, the development would not generate significant impact on the Riverine Rabbit and with the provided buffers around the important habitat features, the loss of habitat and impacts on landscape connectivity for Rabbits would be low.

The footprint of the proposed PV facilities does not impinge on any areas that are considered to represent important habitat for the Riverine Rabbit. The areas assessed as being suitable habitat have been buffered to reduce potential impact on these features and to ensure that landscape connectivity is maintained. Under the layout of the PV facilities as assessed, there are no impacts on Riverine Rabbits that are moderate or high after mitigation and as a result, the development of the PV facilities is considered acceptable. Overall, there are no fatal flaws associated with any of the proposed PV facilities and it can be supported in terms of generating acceptably low Riverine Rabbit impacts.

D.2.8 Avifauna Impact Assessment

The Avifauna Impact Assessment was undertaken by Chris van Rooyen and Albert Froneman of Chris van Rooyen Consulting to inform the outcome of this BA from an avifaunal perspective. The complete Avifauna Impact Assessment is included in Appendix C.6 of this report. The following section provides a summary of the Approach, Key Findings, Impact Assessment and Concluding Statement undertaken for the Avifauna Impact Assessment. The information below is extracted from van Rooyen and Froneman (2020) (Appendix C.6 of the BA Report).

D.2.8.1 Approach and Methodology

The Avifauna Impact Assessment (Appendix C.6 of the BA Report) includes a description of the affected environment from an avifaunal perspective, mapping of the sensitivity of the site in terms of avifaunal features such as habitat use, roosting, feeding and nesting / breeding, feedback of the sensitivity in terms of the Screening Tool, an assessment of the potential impacts of the proposed development on avifauna including cumulative impacts, and recommendations for sufficient mitigation measures. The study considered various desktop information sources and data to source information on the impacts of solar facilities on avifauna; as well as on-site surveys which were conducted from 25 – 27 August 2020 (Survey 1) and 16 – 19 September 2020 (Survey 2) according to the best practice guidelines for avifaunal impact studies for solar developments, compiled by BirdLife South Africa (BLSA) in 2017 (Jenkins et al. 2017).

D.2.8.2 Relevant Project Aspects relating to Avifaunal Impacts

Components of the proposed project that are relevant in terms of avifauna are listed below:

- Solar Field, comprising Solar Arrays with a maximum height of 10 m and maximum footprint of 250 hectares;
- Building Infrastructure including offices; operational and maintenance control centre; warehouse/workshop; ablution facilities; converter/inverter stations; on-site substation and/or a switching substation; and guard houses; associated infrastructure;
- Internal 33 kV power lines/underground cables;
- Lithium Ion BESS;
- Access roads;
- Internal gravel roads;
- Fencing around the PV Facilities; and
- Construction work area (i.e. laydown area).

D.2.8.3 Potential Impacts

The potential impacts identified during the Avifauna Impact Assessment are the same for the Hoek Doornen PV 1, Hoek Doornen PV 2, Hoek Doornen PV 3 and Hoek Doornen PV 4 projects. The impacts include:

Construction Phase:

- Displacement due to disturbance associated with the construction of the solar PV plants and associated infrastructure.

Operational Phase:

- Displacement due to habitat transformation associated with the construction and operation of the solar PV plants and associated infrastructure;
- Collisions with the solar panels;
- Entrapment in perimeter fences; and
- Electrocutions on the internal 33kV power lines.

Decommissioning Phase:

- Displacement due to disturbance associated with the decommissioning of the solar PV plants and associated infrastructure.

Cumulative Impacts:

- Displacement due to disturbance associated with the construction of the solar PV plants and associated infrastructure;
- Displacement due to habitat transformation associated with the construction and operation of the solar PV plants and associated infrastructure;
- Collisions with the solar panels;
- Entrapment in perimeter fences;
- Electrocutions on the internal 33kV power lines; and
- Displacement due to disturbance associated with the decommissioning of the solar PV plants and associated infrastructure.

No indirect impacts were identified.

D.2.8.4 Impact Assessment

The impact assessments for the projects are the same. The table below includes an assessment of the potential **direct impacts** identified for the Hoek Doornen PV 1, PV 2, PV 3 and PV 4 facilities and associated infrastructure for the construction, operational and decommission phases.

Impact	Impact Criteria		Significance / Ranking (Pre-Mitigation)	Potential mitigation measures	Significance / Ranking (Post-Mitigation)	Confidence Level
DIRECT IMPACTS - CONSTRUCTION PHASE						
Impact 1: Displacement due to disturbance associated with the construction of the solar PV plants and associated infrastructure	<i>Status</i>	Negative	Moderate risk (Level 3)	<ul style="list-style-type: none"> ▪ Activity should as far as possible be restricted to the footprint of the infrastructure. ▪ Measures to control noise and dust should be applied according to current best practice in the industry. ▪ Maximum use should be made of existing access roads and the construction of new roads should be kept to a minimum as far as practical. ▪ Access to the rest of the property must be restricted. ▪ The recommendations of the Terrestrial Biodiversity and Species Assessment; and Aquatic Biodiversity and Species Assessment must be strictly implemented, especially as far as limitation of the construction footprint is concerned. 	Low risk (Level 4)	High
	<i>Spatial Extent</i>	Site specific				
	<i>Duration</i>	Short term				
	<i>Consequence</i>	Substantial				
	<i>Probability</i>	Very likely				
	<i>Reversibility</i>	High				
	<i>Irreplaceability</i>	Low				
DIRECT IMPACTS - OPERATIONAL PHASE						
Impact 1: Total or partial displacement of avifauna due to habitat transformation associated with the presence of the solar PV plants and associated infrastructure.	<i>Status</i>	Negative	High risk (Level 2)	<ul style="list-style-type: none"> ▪ The recommendations of the Terrestrial Biodiversity and Species specialist must be strictly implemented, especially as far as limiting the vegetation clearance to what is absolutely necessary, and rehabilitation of transformed areas are concerned. ▪ A 300m infrastructure-free buffer must be maintained around the water reservoirs (as per the sensitivity map included in Figure 12 of the Avifauna Impact Assessment (Appendix C.6 of this BA Report)). ▪ No solar PV arrays must be constructed in drainage lines (as per the sensitivity map included in Figure 12 of the Avifauna Impact Assessment (Appendix C.6 of this BA Report)). 	Moderate risk (Level 3)	Medium
	<i>Spatial Extent</i>	Site specific				
	<i>Duration</i>	Long term				
	<i>Consequence</i>	Severe				
	<i>Probability</i>	Very likely				
	<i>Reversibility</i>	High				
	<i>Irreplaceability</i>	Low				

DRAFT BASIC ASSESSMENT REPORT: Basic Assessment for the Proposed Development of four 175 MW Solar Photovoltaic (PV) Facilities and associated Infrastructure
(i.e. Hoek Doornen PV 1, Hoek Doornen PV 2, Hoek Doornen PV 3 and Hoek Doornen PV 4), near Touws River, Western Cape

Impact	Impact Criteria		Significance / Ranking (Pre-Mitigation)	Potential mitigation measures	Significance / Ranking (Post-Mitigation)	Confidence Level
<i>Impact 2: Mortality through collisions with the solar panels.</i>	<i>Status</i>	Negative	Very low risk (Level 5)	<ul style="list-style-type: none"> No mitigation is required due to the very low significance 	Very low risk (Level 5)	Medium
	<i>Spatial Extent</i>	Site specific				
	<i>Duration</i>	Long term				
	<i>Consequence</i>	Slight				
	<i>Probability</i>	Unlikely				
	<i>Reversibility</i>	High				
	<i>Irreplaceability</i>	Low				
<i>Impact 3: Entrapment of medium and large terrestrial birds between the perimeter fences, leading to mortality.</i>	<i>Status</i>	Negative	Low risk (Level 4)	<ul style="list-style-type: none"> A single perimeter fence should be used around the PV Facilities. 	Very low risk (Level 5)	High
	<i>Spatial Extent</i>	Site specific				
	<i>Duration</i>	Long term				
	<i>Consequence</i>	Moderate				
	<i>Probability</i>	Likely				
	<i>Reversibility</i>	High				
	<i>Irreplaceability</i>	Low				
<i>Impact 4: Electrocution of priority species on the internal 33kV power lines.</i>	<i>Status</i>	Negative	High risk (Level 2)	<ul style="list-style-type: none"> Use underground cabling for such power cable requirements within the PV Facilities. 	Very low risk (Level 5)	High
	<i>Spatial Extent</i>	Local				
	<i>Duration</i>	Long term				
	<i>Consequence</i>	Severe				
	<i>Probability</i>	Likely				

Impact	Impact Criteria		Significance / Ranking (Pre-Mitigation)	Potential mitigation measures	Significance / Ranking (Post-Mitigation)	Confidence Level
	<i>Reversibility</i>	High				
	<i>Irreplaceability</i>	Low				
DIRECT IMPACTS – DECOMMISSIONING PHASE						
<i>Impact 1: The noise and movement associated with the activities at the study area will be a source of disturbance which would lead to the displacement of avifauna from the area.</i>	<i>Status</i>	Negative	Moderate risk (Level 3)	<ul style="list-style-type: none"> ▪ Activity should as far as possible be restricted to the footprint of the infrastructure. ▪ Measures to control noise and dust should be applied according to current best practice in the industry. ▪ Maximum use should be made of existing access roads during the decommissioning phase and the construction of new roads should be kept to a minimum as far as practical. ▪ The recommendations of the Terrestrial Biodiversity and Species Assessment; and Aquatic Biodiversity and Species Assessment must be strictly implemented, especially as far as limitation of the activity footprint is concerned. 	Low risk (Level 4)	High
	<i>Spatial Extent</i>	Site specific				
	<i>Duration</i>	Short term				
	<i>Consequence</i>	Substantial				
	<i>Probability</i>	Very likely				
	<i>Reversibility</i>	High				
	<i>Irreplaceability</i>	Low				

The table below includes an assessment of the potential **cumulative impacts** identified for the Hoek Doornen PV 1, PV 2, PV 3 and PV 4 facilities and associated infrastructure for the construction, operational and decommissioning phases.

<i>Impact</i>	<i>Impact Criteria</i>		<i>Significance / Ranking (Pre-Mitigation)</i>	<i>Potential mitigation measures</i>	<i>Significance / Ranking (Post-Mitigation)</i>	<i>Confidence Level</i>
CUMULATIVE IMPACTS - CONSTRUCTION PHASE						
<i>Impact 1: Displacement due to disturbance associated with the construction of the solar PV plant and associated infrastructure</i>	<i>Status</i>	Negative	Moderate risk (Level 3)	<ul style="list-style-type: none"> ▪ Activity should as far as possible be restricted to the footprint of the infrastructure. ▪ Measures to control noise and dust should be applied according to current best practice in the industry. ▪ Maximum use should be made of existing access roads and the construction of new roads should be kept to a minimum as far as practical. ▪ Access to the rest of the property must be restricted. ▪ The recommendations of the Terrestrial Biodiversity and Species Assessment; and Aquatic Biodiversity and Species Assessment must be strictly implemented, especially as far as limitation of the construction footprint is concerned. 	Low risk (Level 4)	High
	<i>Spatial Extent</i>	Site specific				
	<i>Duration</i>	Short term				
	<i>Consequence</i>	Substantial				
	<i>Probability</i>	Very likely				
	<i>Reversibility</i>	High				
	<i>Irreplaceability</i>	Low				
CUMULATIVE IMPACTS - OPERATIONAL PHASE						
<i>Impact 2: Habitat transformation, collisions with the solar panels, entrapment in fences, and electrocution on internal reticulation lines</i>	<i>Status</i>	Negative	Moderate risk (Level 3)	<ul style="list-style-type: none"> ▪ The recommendations of the Terrestrial Biodiversity and Species specialist must be strictly implemented, especially as far as limiting the vegetation clearance to what is absolutely necessary, and rehabilitation of transformed areas are concerned. ▪ Infrastructure-free buffers must be maintained around the water reservoirs (as per the sensitivity map included in Figure 12 of the Avifauna Impact Assessment (Appendix C.6 of this BA Report)). ▪ No solar PV arrays must be constructed in drainage lines (as per the sensitivity map included in Figure 12 of the Avifauna Impact Assessment (Appendix C.6 of this BA Report)). ▪ A single perimeter fence should be used around the PV Facilities. ▪ Use underground cabling for such power cable requirements within the PV Facilities. 	Low risk (Level 4)	
	<i>Spatial Extent</i>	Regional				
	<i>Duration</i>	Long term				
	<i>Consequence</i>	Substantial				
	<i>Probability</i>	Likely				
	<i>Reversibility</i>	High				
	<i>Irreplaceability</i>	Low				

Impact	Impact Criteria		Significance / Ranking (Pre-Mitigation)	Potential mitigation measures	Significance / Ranking (Post-Mitigation)	Confidence Level
CUMULATIVE IMPACTS – DECOMMISSIONING PHASE						
Impact 3: The noise and movement associated with the activities at the study area will be a source of disturbance which would lead to the displacement of avifauna from the area	<i>Status</i>	Negative	Moderate risk (Level 3)	<ul style="list-style-type: none"> ▪ Activity should as far as possible be restricted to the footprint of the infrastructure. ▪ Measures to control noise and dust should be applied according to current best practice in the industry. ▪ Maximum use should be made of existing access roads during the decommissioning phase and the construction of new roads should be kept to a minimum as far as practical. ▪ The recommendations of the Terrestrial Biodiversity and Species Assessment; and Aquatic Biodiversity and Species Assessment must be strictly implemented, especially as far as limitation of the activity footprint is concerned. 	Low risk (Level 4)	
	<i>Spatial Extent</i>	Site specific				
	<i>Duration</i>	Short term				
	<i>Consequence</i>	Substantial				
	<i>Probability</i>	Very likely				
	<i>Reversibility</i>	High				
	<i>Irreplaceability</i>	Low				

D.2.8.5 Concluding Statement

The expected impacts of the proposed Hoek Doornen PV 1, Hoek Doornen PV 2, Hoek Doornen PV 3 and Hoek Doornen PV 4 solar PV facilities and associated infrastructure were overall rated to be of Moderate significance and negative status pre-mitigation. However, with appropriate mitigation, the post-mitigation significance of all the identified impacts should be reduced to Low negative. It is therefore recommended that the activity is authorised, on condition that the proposed mitigation measures as detailed above and in the EMPr (Appendix G of this BA Report) are strictly implemented.

D.2.9 Socio-Economic Assessment

The Socio-Economic Assessment was undertaken by Sandra Hill to inform the outcome of this BA from a socio-economic perspective. The complete Socio-Economic Assessment is included in Appendix C.7 of this report. The following section provides a summary of the Approach, Key Findings, Impact Assessment and Concluding Statement undertaken for the Socio-Economic Assessment. The information below is extracted from Hill (2020) (Appendix C.7 of the BA Report).

D.2.9.1 Approach and Methodology

The Socio-Economic Assessment includes the individual land parcels on which the proposed projects will be developed if approved, the surrounding area, known as the Tankwa Karoo (of which the land parcels are a part of), and the nearest towns, Touws River and Ceres, as the anticipated socio-economic impacts will be spread to varying degrees across these localities. While Touws River falls within the Breede Valley Local Municipality, the project sites and Ceres fall within the Witzenberg Local Municipality. The Guideline for Social Impact Assessment (Barbour, 2007) was used to provide policy and quality control guidelines for the Socio-Economic Assessment process followed. To create a comprehensive understanding of the socio-economic environment that might be affected by the proposed development, a socio-economic overview was developed incorporating both secondary and primary data collection. Data sources consulted to compile the socio-economic baseline include internet sources, for example, Statistics South Africa, to provide a broad overview of the socio-economic setting of the area; National, provincial and local policy and plans to determine whether the proposed project is aligned with the planning objectives of the various spheres of government, as well as previously conducted EIAs conducted to determine the potential impact and linkages to this assessment. Primary data collection was done through face-to-face and/or telephonic interviews with land owners of the affected properties, municipal officials and community role-players to obtain additional context-specific information. A site visit was undertaken on 7 September 2020 to the affected project farms, Touws River, and Ceres.

Data analysis was then conducted by evaluating relevant data from various sources published over different time periods in order to gain a long-term perspective. Information was analysed to establish status quo socio-economic conditions, prevailing social structures, local demographic trends, and potential change processes present in the study area. The overview was then used to interpret the impacts and measure the extent of socio-economic impacts that could be derived from the proposed activities.

D.2.9.2 Relevant Project Aspects relating to Socio-Economic Impacts

From a socio-economic perspective, the most important project related aspects are employment creation over the lifetime of the project; and the Economic Development Plan (EDP) the Applicant is to develop for implementation should the projects obtain preferred bidder status in terms of the REIPPPP.

D.2.9.3 Potential Impacts

The potential impacts identified for the Socio-Economic Assessment are the same for the Hoek Doornen PV 1, Hoek Doornen PV 2, Hoek Doornen PV 3 and Hoek Doornen PV 4 projects. The impacts include:

Construction Phase:

- Potential impact 1: Disruption of local social structures
- Potential impact 2: Increased social ills and risky behaviours
- Potential impact 3: Increased burden on existing social and bulk services
- Potential impact 4: Increased road use and road traffic related accidents and/or damage
- Potential impact 5: Loss of privacy, safety and sense of place adjacent to the project site
- Potential impact 6: Unrealistic expectations regarding local job creation
- Potential impact 7: Creation of temporary employment
- Potential impact 8: Increased household income attainment and standard of living
- Potential impact 9: Potential increase in crime
- Potential impact 10: Potential decrease in local eco-tourism
- Potential impact 11: Potential marginalisation of local residents
- Potential impact 12: Development and/or growth of locally-owned support industries

Operational Phase:

- Potential impact 1: Creation of long-term employment
- Potential impact 2: Development and/or growth of locally-owned industries
- Potential impact 3: Human development via the EDP

Decommissioning Phase:

- Potential impact 1: Job losses
- Potential impact 2: Local economy stimulation

Cumulative Impacts:

- Cumulative impact 1: Exacerbated in-migration of job seekers
- Cumulative impact 2: Combined impact of multiple EDPs

No indirect impacts were identified.

D.2.9.4 Impact Assessment

The impact assessments for the projects are the same. The table below includes an assessment of the potential **direct impacts** identified for the Hoek Doornen PV 1, PV 2, PV 3 and PV 4 facilities and associated infrastructure for the construction, operational and decommissioning phases.

Impact	Impact Criteria		Significance / Ranking (Pre-Mitigation and Pre-Enhancement)	Potential mitigation measures	Significance / Ranking (Post-Mitigation and Post-Enhancement)	Confidence Level
DIRECT IMPACTS - CONSTRUCTION PHASE						
Impact 1: Disruption of local social structures	Status	Negative	Low risk (Level 4)	<ul style="list-style-type: none"> The developer should make every effort to ensure the majority of construction workers are de facto residents of the Tankwa Karoo, Touws River and/or Ceres region. Where possible, subcontract to local construction companies from this region. 	Low risk (Level 4)	Medium
	Spatial Extent	Local				
	Duration	Medium term				
	Consequence	Moderate				
	Probability	Likely				
	Reversibility	Low				
	Irreplaceability	Moderate				
Impact 2: Increased social ills and risky behaviours	Status	Negative	Moderate risk (Level 3)	<ul style="list-style-type: none"> The developer should make every effort to ensure the majority of construction workers are de facto residents of Tankwa Karoo, Touws River and/or Ceres region. Where possible, subcontract to local construction companies from this region. The developers should be mindful of and regularly engage with landowners, farm residents and with Touws River and/or Ceres local communities. The former can be achieved through liaison with the Tankwa Ceres Karoo Farmers' Union. The latter can be achieved in collaboration with local community organisations. The developer should develop and clearly communicate a Code of Conduct for all employees related to the project, which includes zero tolerance of activities such as violence, alcohol and drug abuse. 	Low risk (Level 4)	Medium
	Spatial Extent	Local				
	Duration	Medium term				
	Consequence	Substantial				

Impact	Impact Criteria		Significance / Ranking (Pre-Mitigation and Pre-Enhancement)	Potential mitigation measures	Significance / Ranking (Post-Mitigation and Post-Enhancement)	Confidence Level
	<i>Probability</i>	Likely		<ul style="list-style-type: none"> ▪ Introduce weekly randomized alcohol and drug testing for all employees related to the project. ▪ Make condoms freely available to all employees related to the project. ▪ No construction workers should be allowed to sleep at the construction site. ▪ All COVID regulations and safety precautions in force at the time of construction, operation and decommissioning must be communicated to workforce, enforced and upheld by the developer. ▪ The construction workforce should receive COVID-19 and HIV awareness training prior to the commencement of construction. ▪ HIV and TB testing and counselling should be made available to the construction workforce free of charge. ▪ Local HIV infection rates/ARV treatment loads must be monitored annually through close interaction with the local clinic. Should infections and treatment loads increase at a rate greater than the anticipated rate of increase; the developers (or the appointed agent) must re-evaluate its HIV awareness training, take corrective action where necessary, and repeat said training. 		
	<i>Reversibility</i>	Low				
	<i>Irreplaceability</i>	N/A				
Impact 3: Increased burden on existing social and bulk services	<i>Status</i>	Negative	Low risk (Level 4)	<ul style="list-style-type: none"> ▪ It is strongly suggested that a 'locals first' policy with regard to labour needs is implemented. The developer should make every effort to ensure the majority of construction workers are de facto residents of the Tankwa Karoo, Touws River and/or Ceres region. ▪ Where possible, subcontract to local construction companies from this region. 	Low risk (Level 4)	Medium
	<i>Spatial Extent</i>	Local				
	<i>Duration</i>	Short to medium term				
	<i>Consequence</i>	Moderate				
	<i>Probability</i>	Likely				
	<i>Reversibility</i>	Moderate				
	<i>Irreplaceability</i>	N/A				

Impact	Impact Criteria		Significance / Ranking (Pre-Mitigation and Pre-Enhancement)	Potential mitigation measures	Significance / Ranking (Post-Mitigation and Post-Enhancement)	Confidence Level
Impact 4: Increased road use and road traffic related accidents and/or damage	Status	Negative	Low risk (Level 4)	<ul style="list-style-type: none"> Traffic expert should be consulted, post Environmental Authorisation and prior to construction, and a road and traffic management plan devised and implemented to mitigate potential negative consequences of increased road use during and construction. 	Low risk (Level 4)	Medium
	Spatial Extent	Local				
	Duration	Short to medium term				
	Consequence	Moderate				
	Probability	Likely				
	Reversibility	High				
	Irreplaceability	N/A				
Impact 5: Loss of privacy, safety and sense of place adjacent project site	Status	Negative	Low risk (Level 4)	<ul style="list-style-type: none"> No construction workers should be allowed to sleep at the construction sites. A maximum 60 km/h speed limit should be enforced on private roads. 	Low risk (Level 4)	Medium
	Spatial Extent	Local				
	Duration	Long term				
	Consequence	Moderate				
	Probability	Very likely				
	Reversibility	High				
	Irreplaceability	N/A				
Impact 6: Unrealistic expectations regarding local job creation	Status	Negative	Low risk (Level 4)	<ul style="list-style-type: none"> It is strongly suggested that a 'locals first' policy with regard to labour needs is implemented. The developer should make every effort to ensure the majority of construction workers are de facto residents of the Tankwa Karoo, Touws River and/or Ceres region. The developer must engage the local communities in the study area on the nature, duration, number and availability of employment opportunities well in advance of any construction activities taking place. It is recommended that existing social structures be utilised for such interaction, and that the process be commenced once environmental authorisations has been granted. The developer should establish employment desks in the Tankwa Karoo, Touws River and/or Ceres to facilitate employment-related queries, and maintain a register of applicants which reflects their respective expertise, skill level and contact/residential details. Whenever planned or ad hoc employment is considered, the 	Very low risk (Level 5)	Medium
	Spatial Extent	Local				
	Duration	Medium to long term				
	Consequence	Moderate				

<i>Impact</i>	<i>Impact Criteria</i>		<i>Significance / Ranking (Pre-Mitigation and Pre-Enhancement)</i>	<i>Potential mitigation measures</i>	<i>Significance / Ranking (Post-Mitigation and Post-Enhancement)</i>	<i>Confidence Level</i>
	<i>Probability</i>	Likely		register should be consulted to identify appropriately qualified candidates. <ul style="list-style-type: none"> ▪ Employment procedures should not preclude the educationally and resource poor. As discussed in this report, education and skill level within the study area is low, and access to resources such as computers and printers is negligible, particularly in the Tankwa Karoo. ▪ The existence of the employment desk, and the relevant procedures associated with the selection and appointment of workers must be communicated to the local communities. ▪ Where possible, the developer should subcontract to local construction companies from this region. 		
	<i>Reversibility</i>	High				
	<i>Irreplaceability</i>	N/A				
<i>Impact 7: Creation of temporary employment</i>	<i>Status</i>	Positive	Moderate risk (Level 3)	<ul style="list-style-type: none"> ▪ The developer should make every effort to ensure the majority of construction workers are de facto residents of the Tankwa Karoo, Touws River and/or Ceres region. ▪ Where possible, the developer should subcontract to local construction companies from this region. ▪ The developer should comply with the EEA and make every effort to ensure equal access to employment, taking the demographics of the area into account. ▪ The developer should establish local employment desks in the Tankwa Karoo, Touws River and/or Ceres to facilitate employment-related queries, and maintain a register of applicants which reflects their respective expertise, skill level and contact/residential details. ▪ Whenever planned or ad hoc employment is considered, the register should be consulted to identify appropriately qualified candidates. ▪ Employment opportunities and the existence of the employment desk must be communicated to the local communities in the Tankwa Karoo, Touws River and/or Ceres region. ▪ The developer should offer debt education workshops for all 	Moderate risk (Level 3)	Medium
	<i>Spatial Extent</i>	Local				
	<i>Duration</i>	Long term				
	<i>Consequence</i>	Substantial				
	<i>Probability</i>	Very likely				
	<i>Reversibility</i>	High				

DRAFT BASIC ASSESSMENT REPORT: Basic Assessment for the Proposed Development of four 175 MW Solar Photovoltaic (PV) Facilities and associated Infrastructure
(i.e. Hoek Doornen PV 1, Hoek Doornen PV 2, Hoek Doornen PV 3 and Hoek Doornen PV 4), near Touws River, Western Cape

Impact	Impact Criteria		Significance / Ranking (Pre-Mitigation and Pre-Enhancement)	Potential mitigation measures	Significance / Ranking (Post-Mitigation and Post-Enhancement)	Confidence Level
	<i>Irreplaceability</i>	N/A		<ul style="list-style-type: none"> project related employees. The developer is encouraged to provide on-the-job training and additional training programs to improve the chances of skills development during the construction phase. 		
Impact 8: Increased household income attainment and standard of living	<i>Status</i>	Positive	Moderate risk (Level 3)	<ul style="list-style-type: none"> The developer should make every effort to ensure the majority of construction workers are de facto residents of the region of Tankwa Karoo, Touws River and/or Ceres local communities. Employment opportunities and the existence of the employment desk must be communicated to the local communities in Tankwa Karoo, Touws River and/or Ceres region. 	Moderate risk (Level 3)	Medium
	<i>Spatial Extent</i>	Local				
	<i>Duration</i>	Long term				
	<i>Consequence</i>	Substantial				
	<i>Probability</i>	Very likely				
	<i>Reversibility</i>	High				
	<i>Irreplaceability</i>	N/A				
Impact 9: Potential increase in crime	<i>Status</i>	Negative	Moderate risk (Level 3)	<ul style="list-style-type: none"> Access to the project site should be controlled with only authorised staff permitted entry. Movement to and from the project site should be controlled where construction workers are transported to and from the pick-up area and project site by the developer or the appointed agent only. The developer could consider forming or participating in a local safety forum and/or community watch to address any concerns related to possible crime escalation. The developer could consider erecting and/or contributing to the costs of erecting security cameras, and/or a repeater to help improve crime prevention and management in the area. 	Low risk (Level 4)	Medium
	<i>Spatial Extent</i>	Local				
	<i>Duration</i>	Medium				
	<i>Consequence</i>	Substantial				
	<i>Probability</i>	Likely				
	<i>Reversibility</i>	High				
	<i>Irreplaceability</i>	N/A				
Impact 10: Potential decrease in local tourism	<i>Status</i>	Negative	Low risk (Level 4)	<ul style="list-style-type: none"> The developer should make use of local eco-tourism services and product providers where possible. The developer should provide consultants, contractors and other skilled project related staff with a list of local eco-tourism services and product providers with a clear request to support local eco-tourism, where possible. 	Very low risk (Level 5)	Medium
	<i>Spatial Extent</i>	local				
	<i>Duration</i>	Short to medium term				
	<i>Consequence</i>	Moderate				
	<i>Probability</i>	Likely				
	<i>Reversibility</i>	High				
	<i>Irreplaceability</i>	N/A				

Impact	Impact Criteria		Significance / Ranking (Pre-Mitigation and Pre-Enhancement)	Potential mitigation measures	Significance / Ranking (Post-Mitigation and Post-Enhancement)	Confidence Level
Impact 11: Potential marginalisation of local residents	Status	Negative	Low risk (Level 4)	<ul style="list-style-type: none"> The developer should consider appointing a community liaison person tasked with establishing and maintaining effective communication with local residents and/or their representatives. 	Low risk (Level 4)	Medium
	Spatial Extent	Local				
	Duration	Permanent				
	Consequence	Moderate				
	Probability	Likely				
	Reversibility	Low				
	Irreplaceability	N/A				
Impact 12: Development and/or growth of locally-owned industries	Status	Positive	Low risk (Level 4)	<ul style="list-style-type: none"> The developer should make use of local service and goods providers where possible. The developer should provide consultants, contractors and other skilled project related staff with a list of local service and goods providers with a clear request to support local businesses where such services are required. 	Low risk (Level 4)	Medium
	Spatial Extent	Local				
	Duration	Long term				
	Consequence	Moderate				
	Probability	Very likely				
	Reversibility	High				
	Irreplaceability	N/A				
DIRECT IMPACTS – OPERATIONAL PHASE						
Impact 1: Creation of long-term employment	Status	Positive	Very low risk (Level 5)	<ul style="list-style-type: none"> The developer should make every effort to ensure the majority of unskilled workers employed during this phase are de facto residents of the Tankwa Karoo, Touws River and/or Ceres region. Employment opportunities and the existence of the employment desks must be communicated to the local communities in the Tankwa Karoo, Touws River and/or Ceres region. 	Very low risk (Level 5)	Medium
	Spatial Extent	Local				
	Duration	Long term				

DRAFT BASIC ASSESSMENT REPORT: Basic Assessment for the Proposed Development of four 175 MW Solar Photovoltaic (PV) Facilities and associated Infrastructure
(i.e. Hoek Doornen PV 1, Hoek Doornen PV 2, Hoek Doornen PV 3 and Hoek Doornen PV 4), near Touws River, Western Cape

Impact	Impact Criteria		Significance / Ranking (Pre-Mitigation and Pre-Enhancement)	Potential mitigation measures	Significance / Ranking (Post-Mitigation and Post-Enhancement)	Confidence Level
	<i>Consequence</i>	Slight				
	<i>Probability</i>	Very unlikely		<ul style="list-style-type: none"> ▪ The employment desk registers compiled during construction phase should be consulted to identify appropriately qualified candidates. ▪ The developer must comply with the EEA and make every effort to ensure equal access to employment, taking the demographics of the area into account. ▪ Contracts ensuring that knowledge sharing and on-the-job training should be enforced as a condition for the development of the project. 		
	<i>Reversibility</i>	High				
	<i>Irreplaceability</i>	N/A				
Impact 2: Development and/or growth of locally-owned industries	<i>Status</i>	Positive	Very low risk (Level 5)	<ul style="list-style-type: none"> ▪ The developer should procure goods and services locally where possible. ▪ The developer should provide consultants, contractors and other project related staff with a list of local service providers with a clear request to support local businesses where such services are required. 	Very low risk (Level 5)	Medium
	<i>Spatial Extent</i>	Local				
	<i>Duration</i>	Long term				
	<i>Consequence</i>	Slight				
	<i>Probability</i>	Very unlikely				
	<i>Reversibility</i>	N/A				
	<i>Irreplaceability</i>	N/A				
Impact 3: Human development via the EDP	<i>Status</i>	Positive	Moderate (Level 3)	<ul style="list-style-type: none"> ▪ The EDP to be developed for the project must be prepared by community development practitioners, to ensure that it can be effectively implemented and managed, bringing maximum benefit to the community. A third-party approach (as discussed in section 4.3) is recommended ▪ The developer or the appointed agent must engage with local communities, religious organisations, organised agriculture, NGOs, CBOs and local government structures to identify and agree upon priorities ▪ Such priorities must then be included in the EDP. ▪ Where possible, the EDP should align with the IDPs of the relevant Local Municipalities. 	High (Level 2)	Medium
	<i>Spatial Extent</i>	Local				
	<i>Duration</i>	Long term				
	<i>Consequence</i>	Substantial				
	<i>Probability</i>	Likely				
	<i>Reversibility</i>	Moderate				
	<i>Irreplaceability</i>	N/A				

<i>Impact</i>	<i>Impact Criteria</i>		<i>Significance / Ranking (Pre-Mitigation and Pre-Enhancement)</i>	<i>Potential mitigation measures</i>	<i>Significance / Ranking (Post-Mitigation and Post-Enhancement)</i>	<i>Confidence Level</i>
DIRECT IMPACTS – DECOMMISSIONING PHASE						
Impact 1: Job losses	<i>Status</i>	Negative	Low risk (Level 4)	<ul style="list-style-type: none"> ▪ The developer should comply with relevant South African labour legislation when retrenching employees. ▪ The developer should implement appropriate succession training of locally employed staff earmarked for retrenchment during decommissioning. 	Low risk (Level 4)	Medium
	<i>Spatial Extent</i>	Local				
	<i>Duration</i>	Long term				
	<i>Consequence</i>	Moderate				
	<i>Probability</i>	Very likely				
	<i>Reversibility</i>	N/A				
	<i>Irreplaceability</i>	N/A				
Impact 2: Local economy stimulation	<i>Status</i>	Positive	Low risk (Level 4)	<ul style="list-style-type: none"> ▪ None 	Low risk (Level 4)	Medium
	<i>Spatial Extent</i>	Local				
	<i>Duration</i>	Short term				
	<i>Consequence</i>	Moderate				
	<i>Probability</i>	Very likely				
	<i>Reversibility</i>	N/A				
	<i>Irreplaceability</i>	N/A				

The table below includes an assessment of the potential **cumulative impacts** identified for the Hoek Doornen PV 1, PV 2, PV 3 and PV 4 facilities and associated infrastructure for the construction phase.

<i>Impact</i>	<i>Impact Criteria</i>		<i>Significance / Ranking (Pre-Mitigation)</i>	<i>Potential mitigation measures</i>	<i>Significance / Ranking (Post-Mitigation)</i>	<i>Confidence Level</i>
CUMULATIVE IMPACTS – CONSTRUCTION AND OPERATIONAL PHASE						
Impact 1: Exacerbated in-migration of job seekers	<i>Status</i>	Negative	Low risk (Level 4)	▪ None	Low risk (Level 4)	Medium
	<i>Spatial Extent</i>	Local				
	<i>Duration</i>	Medium to long term				
	<i>Consequence</i>	Moderate				
	<i>Probability</i>	Likely				
	<i>Reversibility</i>	N/A				
	<i>Irreplaceability</i>	N/A				
Impact 2: Combined human development caused by multiple EDPs being implemented	<i>Status</i>	Positive	Moderate risk (Level 3)	▪ None	Moderate risk (Level 3)	Medium
	<i>Spatial Extent</i>	Local				
	<i>Duration</i>	Long term				
	<i>Consequence</i>	Substantial				
	<i>Probability</i>	Likely				
	<i>Reversibility</i>	N/A				
	<i>Irreplaceability</i>	N/A				

D.2.9.5 Concluding Statement

The overall significance rating of the negative socio-economic impacts associated with the proposed project during the construction phase is very low to low; whereas the overall significance rating of the positive socio-economic associated with the proposed project during construction is low to moderate, should mitigation and enhancement measures be implemented respectively.

The overall significance rating of the positive socio-economic impacts associated with the proposed projects during the operation phase is very low to high, should enhancement measures be implemented.

The overall significance rating of the socio-economic impacts associated with the proposed projects during decommissioning phase is low (negative) and low (positive) should mitigation measures and enhancement measures be implemented, respectively.

The cumulative impact during the construction and operational phases is low (negative) to moderate (positive). There is no cumulative impact of the decommissioning phase.

Based on the above, it should be accepted that the development of the proposed projects is likely to result in some form of negative social impact to the local community. However, such a negative impact needs to be weighed against the potential benefit likely to result from the same development. Given the overall very low to low significance of potential negative impacts associated with the project, as compared to the overall very low to high significance of potential positive impact of the project; it can be concluded that the prospective socio-economic benefits of the proposed project outweigh the socio-economic losses/impacts.

From a socio-economic impact perspective, in light of the above argument, the Socio-Economic specialist conducting the assessment is of the opinion that the proposed projects should be authorised by the competent authority.

D.2.10 Geohydrology Assessment

The Geohydrology Assessment was undertaken by Charl Muller of GEOSS South Africa (PTY) Ltd to inform the outcome of this BA from a geohydrological perspective. The complete Geohydrology Assessment is included in Appendix C.8 of this report. The following section provides a summary of the Approach, Key Findings, Impact Assessment and Concluding Statement undertaken for the Geohydrology Assessment. The information below is extracted from Muller (2020) (Appendix C.8 of the BA Report).

D.2.10.1 Approach and Methodology

The Geohydrology Assessment included a desktop review of groundwater characteristics and users in the area, with the aim of determining the potential for groundwater to be used during the construction and operational phases (including panel cleaning), as well as the risk to nearby groundwater users. The study also included an assessment of the impact on geohydrological resources as a result of the proposed development, as well as provision of recommendations to minimize or mitigate impacts, and to confirm what type of authorisation is required to make use of the groundwater. The specialist study was completed as follows:

- **Task 1:** To obtain all relevant data (i.e. obtain data from the National Groundwater Archive (NGA) and associated groundwater use databases, e.g. Water Authorisation and Registration Management System (WARMS), and GEOSS internal database). Obtain any data from local Department of Water and Sanitation (DWS) [now operating as the Department of Human Settlements, Water and Sanitation (DHSWS)] monitoring boreholes. Obtain relevant geological maps and geohydrological maps, as well as information on groundwater yield and groundwater chemistry of the area.
- **Task 2:** Analyse the data, using geohydrological methods and address the project objectives.
- **Task 3:** Document the results in a report.

D.2.10.2 Relevant Project Aspects relating to Geohydrology Impacts

As mentioned above, the Project Applicant intends to make use of existing boreholes to source groundwater (if available and if suitable) for the construction and operational phases (including cleaning of panels during the operational phase); and if groundwater is not suitable, then the water will be trucked in from the municipality.

Generally, groundwater can be impacted negatively in two manners, namely:

- Over-abstraction (where groundwater abstraction exceeds recharge rates) which can result in the alteration of groundwater flow directions and gradients; and
- Quality deterioration (i.e. from anthropogenic activities negatively impacting groundwater quality).

D.2.10.3 Potential Impacts

The following potential impacts on groundwater as a result of the proposed project activities have been identified:

- Lowering of the groundwater level due to abstraction (5 to 8 million litres per year per PV project);
- Potential impact on groundwater quality as a result of accidental oil spillages or fuel leakages; and
- Potential impact on groundwater quality as a result of cleaning agents used for cleaning the solar panels.

It must be noted that the Geohydrology Assessment has considered the worst case in terms of the water requirements, assuming 5 to 8 million litres per year per project for both the construction and operational phases. However, as noted in Section A of this BA Report, the water requirements during the construction phase will only equate to 355 m³ per month (i.e. 4 260 m³ per year).

Any construction activities such as the excavation and installation of foundations and piling (narrow diameter holes for foundation purposes) will have minimal to no impact on the groundwater of the site or region, as the groundwater level is approximately 3 – 8 metres below ground level.

The potential impacts identified in the Geohydrology Assessment are the same for the Hoek Doornen PV 1, Hoek Doornen PV 2, Hoek Doornen PV 3 and Hoek Doornen PV 4 projects. The impacts are listed below:

Construction Phase:

- Potential lowering of the groundwater level; and
- Potential impact on groundwater quality as a result of accidental oil spillages or fuel leakages.

Operational Phase:

- Potential lowering of the groundwater level; and
- Potential impact on groundwater quality as a result of using cleaning agents for cleaning the solar panels.

In terms of cumulative impacts, due to the large spatial extent and low water demand in the study area, including other groundwater users within a 30 km radius, the cumulative impact is regarded as insignificant. Furthermore, it is assumed that not all nine PV facilities will be constructed at the same time, hence the requirements will not be 8 million litres * 9 per year per PV project, allowing for sufficient recharge.

No indirect impacts have been identified; and no impacts were identified during the decommissioning phase.

D.2.10.4 Impact Assessment

The impact assessments for the projects are the same. The table below includes an assessment of the potential **direct impacts** identified for the Hoek Doornen PV 1, PV 2, PV 3 and PV 4 facilities and associated infrastructure for the **construction phase**.

Impact	Impact Criteria		Significance / Ranking (Pre-Mitigation)	Potential mitigation measures	Significance / Ranking (Post-Mitigation)	Confidence Level
DIRECT IMPACTS - CONSTRUCTION PHASE						
Lowering of groundwater levels as a result of over-abstraction	Status	Negative	Moderate risk (Level 3)	<ul style="list-style-type: none"> ▪ Adhere to the borehole's safe yield and to monitor water levels and flow. ▪ Boreholes must be correctly yield tested according to the National Standard (SANS 10299-4:2003, Part 4 – Test pumping of water boreholes). This includes a Step Test, Constant Discharge Test and recovery monitoring. 	Low risk (Level 4)	High
	Spatial Extent	Local				
	Duration	Long Term				
	Consequence	Substantial				
	Probability	Unlikely				
	Reversibility	High				
	Irreplaceability	Low				
Potential impact on groundwater quality as a result of accidental oil spillages or fuel leakages	Status	Negative	Very low risk (Level 5)	<ul style="list-style-type: none"> ▪ Vehicles must be regularly serviced and maintained to check and ensure there are no leakages. ▪ Any engines that stand in one place for an excessive length of time (e.g. more than 30 days) must have drip trays. ▪ Diesel fuel storage tanks, if required, should be above ground on an impermeable surface in a bunded area. ▪ Vehicles and equipment should also be refuelled on an impermeable surface. A designated area should be established at the construction site camp for this purpose, if off-site refuelling is not possible. ▪ If spillages occur, they should be contained and removed as rapidly as possible, with correct disposal procedures of the spilled material, as reported. Proof of disposal (waste disposal slips or waybills) should be obtained and retained on file for auditing purposes. 	Very low risk (Level 5)	High
	Spatial Extent	Site Specific				
	Duration	Short Term				
	Consequence	Slight				
	Probability	Extremely Unlikely				
	Reversibility	High				
	Irreplaceability	Low				

The impact assessments for the projects are the same. The table below includes an assessment of the potential **direct impacts** identified for the Hoek Doornen PV 1, PV 2, PV 3 and PV 4 facilities and associated infrastructure for the **operational phase**.

<i>Impact</i>	<i>Impact Criteria</i>		<i>Significance / Ranking (Pre-Mitigation)</i>	<i>Potential mitigation measures</i>	<i>Significance / Ranking (Post-Mitigation)</i>	<i>Confidence Level</i>
DIRECT IMPACTS - OPERATIONAL PHASE						
Lowering of groundwater levels as a result of over-abstraction	<i>Status</i>	Negative	Moderate risk (Level 3)	<ul style="list-style-type: none"> ▪ Adhere to the borehole's safe yield and to monitor water levels and flow. ▪ Boreholes must be correctly yield tested according to the National Standard (SANS 10299-4:2003, Part 4 – Test pumping of water boreholes). This includes a Step Test, Constant Discharge Test and recovery monitoring. 	Low risk (Level 4)	High
	<i>Spatial Extent</i>	Local				
	<i>Duration</i>	Long Term				
	<i>Consequence</i>	Substantial				
	<i>Probability</i>	Unlikely				
	<i>Reversibility</i>	High				
	<i>Irreplaceability</i>	Low				
Potential impact on groundwater quality as a result of using cleaning agents	<i>Status</i>	Negative	Very low risk (Level 5)	<ul style="list-style-type: none"> ▪ Use environmentally safe cleaning agents that breakdown naturally and do not cause adverse effects. 	Very low risk (Level 5)	High
	<i>Spatial Extent</i>	Site Specific				
	<i>Duration</i>	Long Term				
	<i>Consequence</i>	Slight				
	<i>Probability</i>	Extremely Unlikely				
	<i>Reversibility</i>	High				
	<i>Irreplaceability</i>	Low				

D.2.10.5 Concluding Statement

The allowable general abstraction volume for the Hoek Doornen Farm Portion is 40 000 m³/year (1.27 L/s). The entire development is estimated to require 5 to 8 million litres per year per PV project (0.25 L/s per project, which equates to a total of ~ 1 L/s). Therefore, the amount of water required for the Hoek Doornen PV 1, Hoek Doornen PV 2, Hoek Doornen PV 3 and Hoek Doornen PV 4 developments falls within the abstraction volume allowed under General Authorisation. Only a registration process will have to be followed for the groundwater use; i.e. Section 39 of the National Water Act (Act 36 of 1998, as amended) is applicable. Although the Hoek Doornen PV 1, Hoek Doornen PV 2, Hoek Doornen PV 3 and Hoek Doornen PV 4 assessed development footprint is approximately 1910 ha, (and each PV Facility will have an estimated footprint of 260 ha within the assessed development footprint), the total farm portion is approximately 2372 ha and it is the total farm area that is used for the GA calculation.

It is recommended that a site visit and hydrocensus be undertaken during the design and planning phase (after Environmental Authorisation is issued, should it be granted) to quantify the number of potential boreholes that could be used for abstraction, as well as, their proximity to the development and other nearby groundwater sources and users. Groundwater quality sampling is also recommended to determine whether the quality of the water meets the quality recommendations for the cleaning of solar panels, and for other purposes during the construction and operational phases.

The Geohydrology specialist has recommended that the proposed project be allowed to proceed. In addition, no impacts of significance could be identified and therefore does not pose any risk to the geohydrological conditions on site.

D.2.11 Traffic Impacts

This section is informed by the **technical** Traffic Impact Statement included in Appendix I of the BA Report.

D.2.11.1 Approach and Methodology

The Traffic Impact Statement investigates the transportation implications associated with the abnormal load vehicles transporting components to the site and the transportation of construction materials, equipment and workers to the site during the construction, operational and decommissioning phases. The broad methodology adopted for the Traffic Impact Statement included a site visit in October 2020, literature review, traffic data collection (such as Annual Average Daily Traffic from the Road Network Information System), data analysis, and evaluation of proposed access configurations.

The primary purpose of the Traffic Impact Statement was to evaluate the expected traffic impact of the proposed Hoek Doornen PV 1, Hoek Doornen PV 2, Hoek Doornen PV 3 and Hoek Doornen PV 4 solar PV plants with the main focus on access and traffic distribution during the relevant phases of the proposed projects. The Traffic Impact Statement discusses the condition of existing roads in the vicinity of the site, identifies possible access points to the site and recommends road improvements to minimise the impact on the surrounding road network where necessary.

The Traffic Impact Statement was developed in line with the guidelines of the Manual of Traffic Impact Studies (RR93/635) published by the Department of Transport in 1995 and TMH16 Volume 1 &

Volume 2, South African Traffic Impact and Site Assessment Manual, August 2012 published by the Committee of Transport Officials.

D.2.11.2 Relevant Project Aspects relating to Traffic Impacts

The relevant project aspects relating to traffic impacts are linked to the vehicles that need to access the project sites for various reasons. As noted in Section A of this report, it is understood that traffic will be generated as a result of building materials and being transported to and from site. Solar panels, frames and inverters are also to be transported via double axle trucks; and transformers will be transported by abnormal load trucks for which a permit will need to be applied for in terms of Section 81 of the National Road Traffic Act.

D.2.11.3 Potential Impacts

The potential impacts identified in the Traffic Impact Statement are the same for the Hoek Doornen PV 1, Hoek Doornen PV 2, Hoek Doornen PV 3 and Hoek Doornen PV 4 projects. The impacts include the following for the construction and decommissioning phases:

- Potential congestion and delays on the surrounding road network;
- Potential impact on traffic safety and increase in accidents with other vehicles or animals;
- Potential change in the quality of the surface condition of the roads;
- Potential dust pollution as a result of the construction and decommissioning phase vehicles; and
- Potential noise pollution as a result of the construction and decommissioning phase vehicles.

The traffic generated during the operational phase will not have a significant impact on the surrounding road network; and indirect impacts have not been identified.

D.2.11.4 Impact Assessment

The impact assessments for projects are the same. The table below includes an assessment of the potential **direct impacts** identified for Hoek Doornen PV 1, PV 2, PV 3 and PV 4 facilities and associated infrastructure for the **construction and decommissioning phases**.

Impact	Impact Criteria		Significance / Ranking (Pre-Mitigation)	Potential mitigation measures	Significance / Ranking (Post-Mitigation)	Confidence Level
DIRECT IMPACTS – CONSTRUCTION AND DECOMMISSIONING PHASES						
Potential congestion and delays on the surrounding road network	<i>Status</i>	Neutral	Very low risk (Level 5)	<ul style="list-style-type: none"> ▪ Stagger delivery trips and schedule trips and deliveries outside of the peak hours. ▪ Staff trips should also occur outside of the peak hours, <i>where possible</i>. ▪ The route to the site should be further investigated to ensure that the abnormal loads are not obstructed at any point by geometric, height and width limitations along the route. ▪ The applicable permits to transport the abnormal loads should be obtained. 	Very low risk (Level 5)	High
	<i>Spatial Extent</i>	Local				
	<i>Duration</i>	Medium Term				
	<i>Consequence</i>	Slight				
	<i>Probability</i>	Likely				
	<i>Reversibility</i>	High				
	<i>Irreplaceability</i>	Replaceable				
Potential impact on traffic safety and increase in accidents with other vehicles or animals	<i>Status</i>	Neutral	Low risk (Level 4)	<ul style="list-style-type: none"> ▪ Speed control by means of stop and go system and speed limit road signage. 	Low risk (Level 4)	High
	<i>Spatial Extent</i>	Local				
	<i>Duration</i>	Medium Term				
	<i>Consequence</i>	Moderate				
	<i>Probability</i>	Likely				
	<i>Reversibility</i>	High				
	<i>Irreplaceability</i>	Replaceable				
Potential change in the quality of the surface condition of the roads	<i>Status</i>	Neutral	Very low risk (Level 5)	<ul style="list-style-type: none"> ▪ Implement regular maintenance of gravel external access roads by the contractor during the construction period and the operator during the operational phase. ▪ Ensure access roads are restored to original pre-construction road conditions. ▪ Ensure that there is upgrading of the internal farm access road to suitable standards as specified by the civil engineer and regular maintenance of the access road during all phases of the project, especially during the construction 	Very low risk (Level 5)	High
	<i>Spatial Extent</i>	Local				
	<i>Duration</i>	Medium Term				
	<i>Consequence</i>	Slight				
	<i>Probability</i>	Likely				

DRAFT BASIC ASSESSMENT REPORT: Basic Assessment for the Proposed Development of four 175 MW Solar Photovoltaic (PV) Facilities and associated Infrastructure
(i.e. Hoek Doornen PV 1, Hoek Doornen PV 2, Hoek Doornen PV 3 and Hoek Doornen PV 4), near Touws River, Western Cape

Impact	Impact Criteria		Significance / Ranking (Pre-Mitigation)	Potential mitigation measures	Significance / Ranking (Post-Mitigation)	Confidence Level
	Reversibility	High		<ul style="list-style-type: none"> and decommissioning phases. ▪ The route to the site should be further investigated to ensure that the abnormal loads are not obstructed at any point by geometric, height and width limitations along the route. ▪ The applicable permits to transport the abnormal loads should be obtained. 		
	Irreplaceability	Replaceable				
Potential dust pollution as a result of the construction and decommissioning phase vehicles	Status	Neutral	Low risk (Level 4)	<ul style="list-style-type: none"> ▪ Implement dust control on the gravel roads on site. ▪ Implement speed control by means of a stop and go system and speed limit road signage on site. 	Low risk (Level 4)	High
	Spatial Extent	Local				
	Duration	Medium Term				
	Consequence	Moderate				
	Probability	Likely				
	Reversibility	High				
	Irreplaceability	Replaceable				
Potential noise pollution as a result of the construction and decommissioning phase vehicles	Status	Neutral	Low risk (Level 4)	<ul style="list-style-type: none"> ▪ Stagger delivery trips and schedule trips and deliveries outside of the peak hours. ▪ Staff trips should also occur outside of the peak hours, <i>where possible</i>. 	Low risk (Level 4)	High
	Spatial Extent	Local				
	Duration	Medium Term				
	Consequence	Moderate				
	Probability	Likely				
	Reversibility	High				
	Irreplaceability	Replaceable				

The table below includes an assessment of the potential **cumulative impacts** identified for the Hoek Doornen PV 1, PV 2, PV 3 and PV 4 facilities and associated infrastructure for the **construction and operational phases**.

Impact	Impact Criteria		Significance / Ranking (Pre-Mitigation)	Potential mitigation measures	Significance / Ranking (Post-Mitigation)	Confidence Level
CUMULATIVE IMPACTS – CONSTRUCTION AND DECOMMISSIONING PHASES						
Potential congestion and delays on the surrounding road network	Status	Neutral	Low risk (Level 4)	<ul style="list-style-type: none"> ▪ Stagger delivery trips and schedule trips and deliveries outside of the peak hours. ▪ Staff trips should also occur outside of the peak hours, <i>where possible</i>. ▪ The route to the site should be further investigated to ensure that the abnormal loads are not obstructed at any point by geometric, height and width limitations along the route. ▪ The applicable permits to transport the abnormal loads should be obtained. 	Very low risk (Level 5)	High
	Spatial Extent	Local				
	Duration	Medium Term				
	Consequence	Substantial				
	Probability	Very Unlikely				
	Reversibility	High				
	Irreplaceability	Replaceable				
Potential impact on traffic safety and increase in accidents with other vehicles or animals	Status	Neutral	Low risk (Level 4)	<ul style="list-style-type: none"> ▪ Speed control by means of stop and go system and speed limit road signage. 	Low risk (Level 4)	High
	Spatial Extent	Local				
	Duration	Medium Term				
	Consequence	Moderate				
	Probability	Likely				
	Reversibility	High				
	Irreplaceability	Replaceable				
Potential change in the quality of the surface condition of the roads	Status	Neutral	Low risk (Level 4)	<ul style="list-style-type: none"> ▪ Implement regular maintenance of gravel external access roads by the contractor during the construction period and the operator during the operational phase. ▪ Ensure access roads are restored to original pre-construction road conditions. 	Very low risk (Level 5)	High
	Spatial Extent	Local				
	Duration	Medium Term				
	Consequence	Substantial				
	Probability	Very Unlikely				
	Reversibility	High				
	Irreplaceability	Replaceable				

DRAFT BASIC ASSESSMENT REPORT: Basic Assessment for the Proposed Development of four 175 MW Solar Photovoltaic (PV) Facilities and associated Infrastructure
(i.e. Hoek Doornen PV 1, Hoek Doornen PV 2, Hoek Doornen PV 3 and Hoek Doornen PV 4), near Touws River, Western Cape

Impact	Impact Criteria		Significance / Ranking (Pre-Mitigation)	Potential mitigation measures	Significance / Ranking (Post-Mitigation)	Confidence Level
Potential dust pollution as a result of the construction and decommissioning phase vehicles	<i>Status</i>	Neutral	Low risk (Level 4)	<ul style="list-style-type: none"> ▪ Implement dust control on the gravel roads on site. ▪ Implement speed control by means of a stop and go system and speed limit road signage on site. 	Low risk (Level 4)	High
	<i>Spatial Extent</i>	Local				
	<i>Duration</i>	Medium Term				
	<i>Consequence</i>	Severe				
	<i>Probability</i>	Very Unlikely				
	<i>Reversibility</i>	High				
	<i>Irreplaceability</i>	Replaceable				
Potential noise pollution as a result of the construction and decommissioning phase vehicles	<i>Status</i>	Neutral	Low risk (Level 4)	<ul style="list-style-type: none"> ▪ Stagger delivery trips and schedule trips and deliveries outside of the peak hours. ▪ Staff trips should also occur outside of the peak hours, <i>where possible</i>. 	Low risk (Level 4)	High
	<i>Spatial Extent</i>	Local				
	<i>Duration</i>	Medium Term				
	<i>Consequence</i>	Severe				
	<i>Probability</i>	Very Unlikely				
	<i>Reversibility</i>	High				
	<i>Irreplaceability</i>	Replaceable				

D.2.11.5 Concluding Statement

Provided that the above mitigation measures are adhered to, the proposed development of the Hoek Doornen PV 1, Hoek Doornen PV 2, Hoek Doornen PV 3 and Hoek Doornen PV 4 facilities are supported from a traffic engineering perspective. No other remedial or mitigation measures will be required to accommodate the additional traffic generated by the proposed projects.

D.2.12 Impacts relating to the BESS

The specialists have assessed the BESS as part of the proposed project components. None of the specialists have identified any specific impacts or concerns relating to the BESS. However, to ensure that all aspects and impacts are covered, additional potential impacts relating to the Lithium Ion BESS's have been identified by the EAP.

D.2.12.1 Potential Impacts and Recommended Mitigation Measures

In addition to the impacts identified and assessed by the specialists, the following potential impacts have been identified by the EAP relating to the BESS's:

- Risk of fire, explosion or release of toxic gas;
- Spillage of electrolytes; and
- Waste generation.

Risk of fire, explosion or release of toxic gas:

The electrolytes contained within the sealed and fully integrated BESS are slightly corrosive but the risk of fire or an explosion or release of gas occurring is not considered highly probable. The Lithium Ion BESS will be located outside in sealed containers. Provided that the Lithium Ion BESS is assembled and operated in line with the relevant specifications of the manufacturer or supplier, especially from a Health and Safety perspective, it is not expected that the BESS will pose any significant fire, explosion or release of toxic gas risks. Nevertheless, risks are possible especially if there is mismanagement or abuse of the equipment. The following mitigation measures have been recommended:

- Ensure that adequate research is undertaken to select the supplier with the best technology and which has substantial environmental and safety mechanisms built in to the design of the BESS. Reputable suppliers that comply with the necessary legislation and regulations must be selected.
- Engage with a Risk Assessment specialist prior to construction to advise on any additional mitigation measures that need to be considered from a fire, explosion or release of toxic gas perspective.
- Ensure that the responsibilities of the various parties are defined clearly for the life cycle of the BESS, such as when the BESS is being transported to site, when it reaches site, during operations, during transport off site in the event of malfunction or any technical issues.
- Adhere to the appropriate international standards and South African National Standards (SANS) requirements in terms of the assembly and operation of the BESS.
- Ensure that the BESS's are assembled and operated in line with the specifications of the supplier or manufacturer.
- Ensure that the BESS's are located in a clearly demarcated area in order to prevent unnecessary access.
- Ensure that the individual BESS's are located at adequate distances from each other in order to limit the knock-on effect or propagation of potential fires.

- Ensure that the operational staff are trained on the risks associated with fire, explosion and release of toxic gas, and how to react under these situations.
- Ensure that the contact details for the supplier of the BESS is kept readily available and sign-posted on site, should they need to be contacted during emergency situations.
- Ensure that the contact details of the local municipality and emergency response officials are kept on file and clearly sign-posted on site.
- A fire management plan must be compiled and implemented during the construction, operational and decommissioning phases, which must include an action plan for fires and emergency response specifically relating to the BESS.
- To ensure the safety of the workers, appropriate Personal Protective Equipment (PPE) (appropriate gloves, safety glasses/face shield, appropriate clothing) should be worn in the vicinity of the BESS.

Spillage of electrolytes:

The spillage of electrolytes is not identified as a significant impact because of the type of battery being considered. As noted above, a Lithium Ion BESS is being proposed as part of the proposed project. Lithium Ion BESS's do not require any above ground storage tanks for the storage and blending of electrolytes. The Lithium Ion BESS is instead a fully integrated and sealed system; and the chances of spilled electrolytes are very remote if the BESS is assembled and operated in line with the relevant specifications of the manufacturer or supplier, especially from a Health and Safety perspective. The BESS will be remained sealed during operations. Nevertheless, risks are possible especially if there is mismanagement or abuse of the equipment. The following mitigation measures have been recommended:

- Ensure that adequate research is undertaken to select the supplier with the best technology and which has substantial environmental and safety mechanisms built in to the design of the BESS. Reputable suppliers that comply with the necessary legislation and regulations must be selected.
- Ensure that the responsibilities of the various parties are defined clearly for the life cycle of the BESS, such as when the BESS is being transported to site, when it reaches site, during operations, during transport off site in the event of malfunction or any technical issues.
- Adhere to the appropriate international standards and SANS requirements in terms of the assembly and operation of the BESS.
- Ensure that the BESS's are assembled and operated in line with the specifications of the supplier or manufacturer.
- Ensure that the BESS's are located in a clearly demarcated area in order to prevent unnecessary access.
- Ensure that the operational staff are trained on the risks associated potential spillages, and how to react under these situations.
- Ensure that the contact details for the supplier of the BESS is kept readily available and sign-posted on site, should they need to be contacted during emergency situations.
- Ensure that the contact details of the local municipality and emergency response officials are kept on file and clearly sign-posted on site.
- To ensure the safety of the workers, appropriate PPE (appropriate gloves, safety glasses/face shield, appropriate clothing) should be worn in the vicinity of the BESS.
- Ensure that the BESS is placed on an impermeable surface (e.g. concrete surface) which has adequate containment mechanisms to collect contaminated storm water.
- Any spill or leakage from the BESS must be attended to and cleaned immediately and must be disposed of at an appropriate licensed waste disposal facility. Waybills must be obtained and retained on file.
- The Project Applicant must develop a Spill Contingency Plan and Emergency Response Action Plan that deals with all potential spills and emergency response, specifically relating to the BESS.

Waste Generation:

The BESS will be fully pre-assembled off site and transported to site for placement. There will be no maintenance of the battery on site. If there are any mechanical or technical issues with the battery, it will not be fixed on site; and it will instead be disconnected from the system, and replaced. Usually, the operational lifespan of the BESS is aligned with that of the PV Facility. If the BESS's need to be replaced during the operational lifespan, it will be removed and disassembled and recycled offsite by the respective battery supplier in line with relevant regulations. Therefore, waste generation as a result of the BESS assembly and operation is regarded as insignificant. Nevertheless, risks are possible and the following mitigation measures have been recommended:

- Ensure that the responsibilities of the various parties are defined clearly for the life cycle of the BESS, such as when the BESS is being transported to site, when it reaches site, during operations, during transport off site in the event of malfunction or any technical issues.
- Ensure that the BESS is dissembled in line with the specifications of the supplier or manufacturer.
- Ensure that the contact details for the supplier of the BESS is kept readily available and sign-posted on site, should they need to be contacted during emergency situation.
- Used batteries must be transported off site inside containers via suitable vehicles by the supplier of the BESS.
- The transport vehicle should be designated with relevant health and safety symbols.
- A set of equipment necessary to combat any spillage or leakage should be provided and the transport team trained on how to use it.
- Ensure that there is no maintenance of the battery on site; and that old BESS's are removed from the site by the supplier or manufacturer.
- Ensure that adequate measures are put in place to verify that the pre-assembled BESS is in good working order before it gets transported to site to prevent any unnecessary risks.

D.2.13 Environmental Sensitivity Mapping

Based on the impact assessment undertaken and the relevant environmental sensitivities identified, the site layout of the solar PV facilities has been identified and shown in Figure D.8 and Appendix B of this BA Report. Based on the specialist studies, the key environmental features that have been avoided in terms of the layout of the facilities are listed below.

- **Agriculture**
 - The agricultural protocol requires confirmation that all reasonable measures have been taken through micro-siting to minimize fragmentation and disturbance of agricultural activities. However, the agricultural uniformity and low agricultural potential of the environment, means that the exact positions of all infrastructure will make no material difference to agricultural impacts. Refer to Figure D.3 for the agricultural sensitivity map.
- **Visual**
 - The following no-go areas have been avoided by the proposed layout of the PV Facilities (access roads are permissible in these areas):
 - Topographic features: Feature
 - Steep slopes: Slopes > 1:4
 - Drainage courses: Feature
 - Cultural landscapes/cropland: within 250 m
 - Private reserves / game farms: within 500 m
 - Farmsteads outside site: within 500 m
 - Farmsteads inside site: within 250 m
 - Arterial routes: within 250 m

- Refer to Figure D.4 for the visual sensitivity map.
- **Heritage (Archaeology and Cultural Landscape)**
 - There are currently no areas within the PV layouts that require avoidance but there is a possible grave alongside an existing farm track to the south of the PV layouts that, for precautionary reasons, should be protected and avoided with a 30 m buffer. This is located at Waypoint 150. Refer to Figure D.5 for the heritage sensitivity map.
- **Palaeontology**
 - The majority of fossil sites recorded fall within designated No-Go areas lying outside the project footprint. These fossils are of widespread occurrence within the Ceres Karoo region and are not of high scientific interest or conservation value. No fossil sites of high sensitivity or No-Go areas were identified within the solar PV project areas during the palaeontological field survey and the palaeontological sensitivity of the project area is assessed as generally low. No special mitigation measures are recommended for the recorded fossil sites, all of which are assigned a low provisional field rating.
- **Terrestrial Biodiversity and Species**
 - The proposed areas of Hoek Doornen PV 1, Hoek Doornen PV 2, Hoek Doornen PV 3 and Hoek Doornen PV 4 are associated with the level terrain within the site and primarily low levels of ecological significance. Much of the land in question has been subject to extensive grazing and shows limited diversity and cover.
 - Areas of potential improved botanical diversity or “niche” environments, in particular, ridges or scarps, have been excluded from the proposed PV arrays, including the moderate slopes and scarps. Such areas include areas of significant sheet wash. These areas are allocated moderate sensitivity. The PV facilities exclude these areas of moderate terrestrial sensitivity, particularly to the south and establish a buffer or set back from the high sensitivity areas within the riparian zones. The layout also avoids plateau and ridges.
 - A significant terrestrial buffer has been established around the Droëlaagte River and Groot River, with a minimum distance of 100 m being anticipated and most setbacks from the riparian zone approximating 200 m. It is anticipated that 100 m would be an acceptable distance from the riparian edge. The riparian extent has been identified as high sensitivity.
 - Refer to Figure D.6 for the ecology sensitivity map.
- **Aquatic Biodiversity and Species**
 - The terrestrial environments are deemed to have “low sensitivity” from an ecological perspective.
 - The riparian environments are deemed to have a “high sensitivity”. Notably, the proposed Hoek Doornen PV 1, Hoek Doornen PV 2, Hoek Doornen PV 3 and Hoek Doornen PV 4 projects fall outside of areas of moderate and high sensitivity.
 - Areas of terrestrial importance and a “buffer” at the interface of the terrestrial and riparian areas, which approximates 100 m are avoided by the proposed developments, and includes areas of sheet wash and flood extremes.
 - Refer to Figure D.6 for the ecology sensitivity map.
- **Riverine Rabbit**
 - The proposed PV facilities are located in an area where Riverine Rabbits are known to occur and would potentially impact on this Critically Endangered species. The field assessment revealed that there is suitable habitat present on the site, especially along

the Groot River. The areas of habitat along the **Groot River as well as the other smaller drainage features** of the site have been mapped as **Very High sensitivity** and should be avoided as much as possible. It is however acceptable for access roads and power lines to traverse these areas where necessary; and if there no existing roads that can be upgraded or alternative suitable access possibilities. In addition, the **transitional areas between the drainage lines and the adjacent veld have been demarcated as buffer areas** firstly to buffer the core areas of Riverine Rabbit habitat from impact and then secondly to provide additional space for Riverine Rabbits for foraging opportunity outside of the drainage lines and to ensure that landscape connectivity along the major water courses of the site is maintained. The **buffer areas have been classified as High sensitivity** and no PV fields should be located within these areas, as has been achieved under the assessed layout.

- The PV footprint areas **do not impinge into the High or Very High sensitivity areas** and as such, the layout is considered acceptable and would likely generate low impact on the Riverine Rabbit and its associated habitats.
- Refer to Figure D.6 for the ecology sensitivity map.

▪ **Avifauna**

The following no-go areas have been avoided by the proposed layout of the PV Facilities:

- Very High sensitivity (No-Go): Surface water: This includes areas within 300 m of water troughs, and all major drainage lines. Surface water in this arid habitat is crucially important for priority avifauna, including several Red Data species such as Martial Eagle, Lanner Falcon and Black Harrier, and many non-priority species. It is important to leave open space for birds to access and leave the surface water area unhindered. Surface water is also important area for raptors to hunt birds which congregate around water troughs, and they should have enough space for fast aerial pursuit. Drainage lines when flowing also attract waterbirds on occasion, as do the large pools that remain in the channel after the flow has stopped.
- Very High sensitivity (No-Go): Drainage line woodland: Drainage lines are corridors of woodland which provide nesting and foraging opportunities for woodland species which are dependent on this habitat for their survival in this very arid climate. All major drainage lines should be classified as No-Go areas to prevent impact on the sensitive habitat.
- Very High sensitivity (No-Go): Priority species nests: Nest of priority species, particularly those that occur naturally at naturally lower numbers such as raptors, should be protected by No-Go buffer zones to prevent displacement of the breeding birds due to disturbance associated with the construction activity.
- Refer to Figure D.7 for the avifauna sensitivity map.

▪ **Socio-Economic**

- Sensitivity maps in terms of areas to avoid are not applicable for the Socio-Economic Assessment.

▪ **Geohydrology**

- Sensitivity maps in terms of areas to avoid are not applicable for the Geohydrology Assessment.

▪ **Traffic**

- Sensitivity maps in terms of areas to avoid are not applicable for the Traffic Impact Statement.

DRAFT BASIC ASSESSMENT REPORT: Basic Assessment for the Proposed Development of four 175 MW Solar Photovoltaic (PV) Facilities and associated Infrastructure (i.e. Hoek Doornen PV 1, Hoek Doornen PV 2, Hoek Doornen PV 3 and Hoek Doornen PV 4), near Touws River, Western Cape

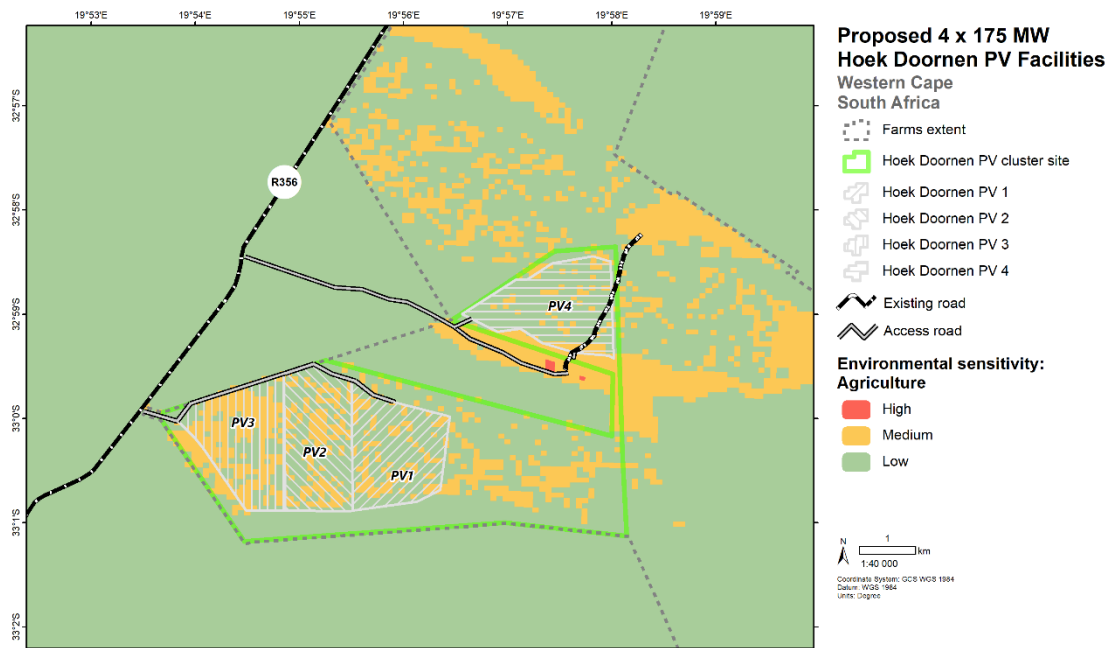


Figure D.3. Sensitivity Map for Agriculture

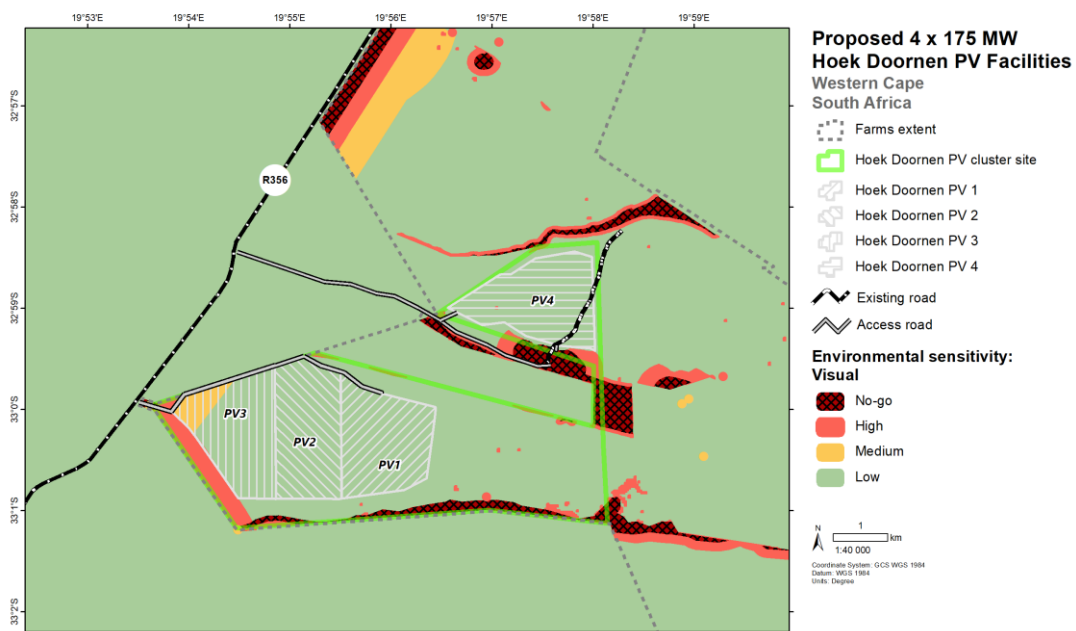


Figure D.4. Sensitivity Map for Visual Aspects

DRAFT BASIC ASSESSMENT REPORT: Basic Assessment for the Proposed Development of four 175 MW Solar Photovoltaic (PV) Facilities and associated Infrastructure (i.e. Hoek Doornen PV 1, Hoek Doornen PV 2, Hoek Doornen PV 3 and Hoek Doornen PV 4), near Touws River, Western Cape

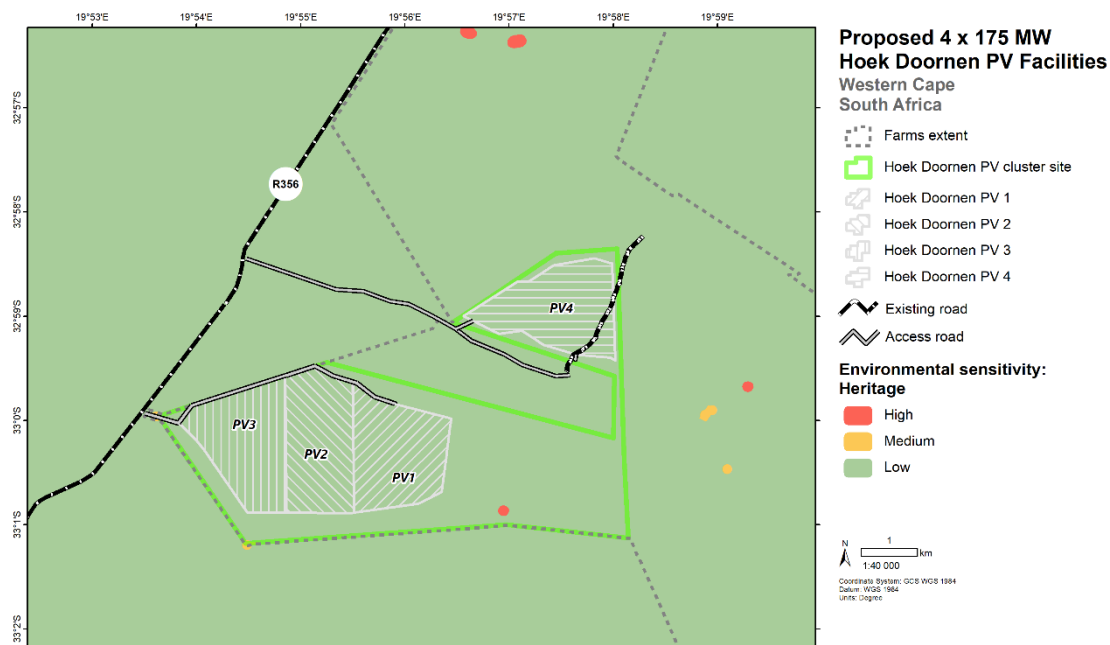


Figure D.5. Sensitivity Map for Heritage

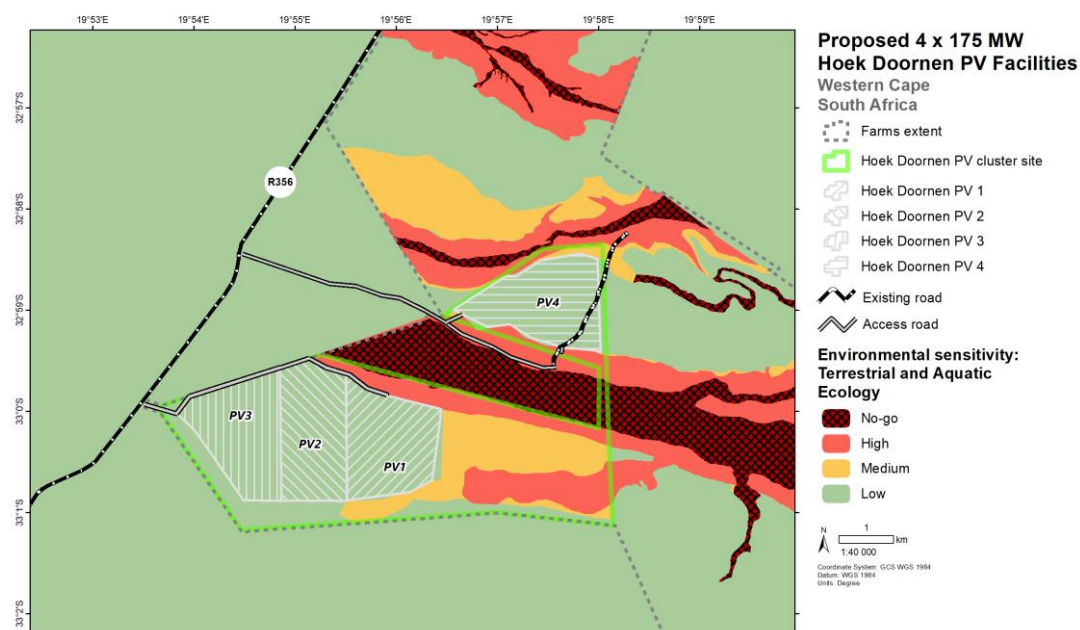


Figure D.6. Sensitivity Map for Terrestrial and Aquatic Ecology

DRAFT BASIC ASSESSMENT REPORT: Basic Assessment for the Proposed Development of four 175 MW Solar Photovoltaic (PV) Facilities and associated Infrastructure (i.e. Hoek Doornen PV 1, Hoek Doornen PV 2, Hoek Doornen PV 3 and Hoek Doornen PV 4), near Touws River, Western Cape

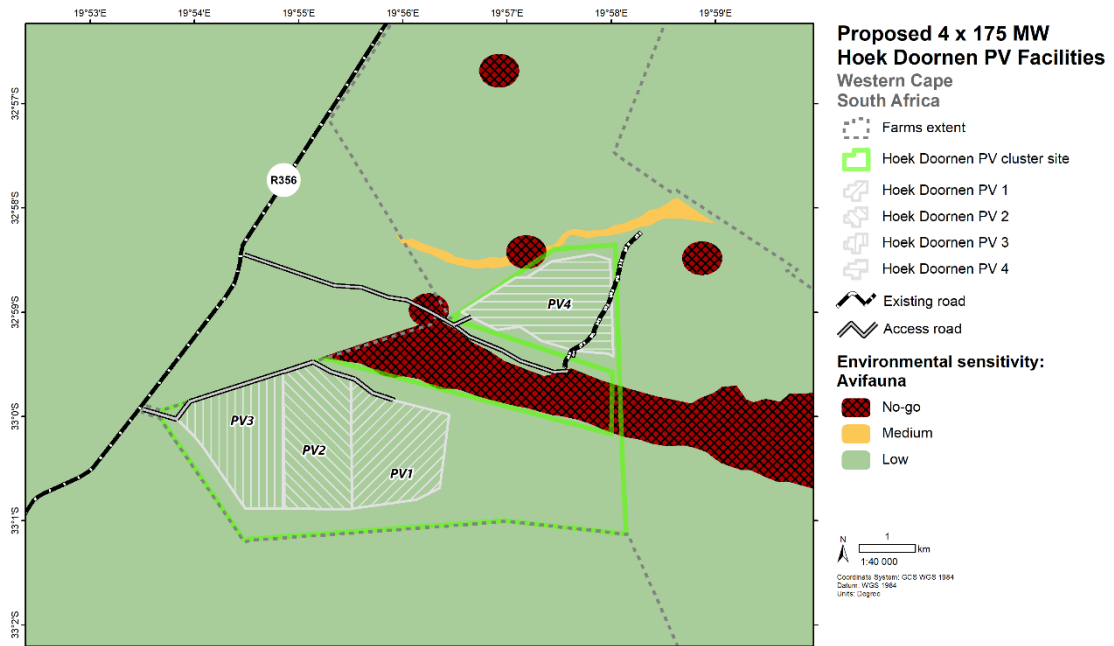


Figure D.7. Sensitivity Map for Avifauna

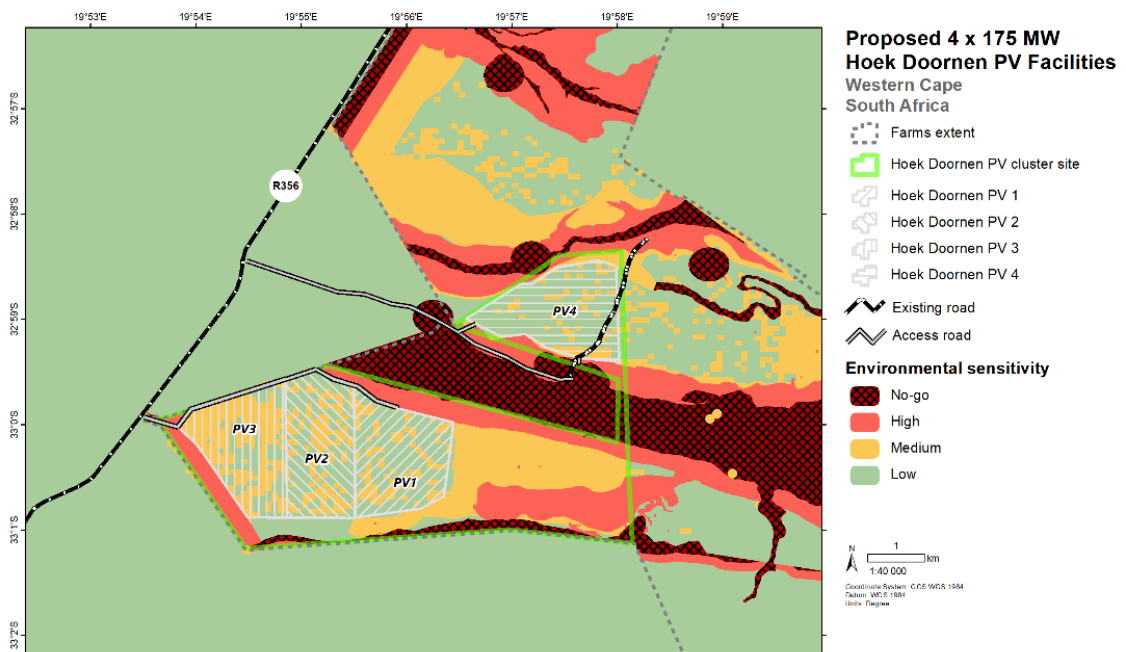


Figure D.8. Combined Sensitivity Map for the proposed projects

SECTION E: RECOMMENDATION OF PRACTITIONER & ENVIRONMENTAL IMPACT STATEMENT

This BA Report has investigated and assessed the significance of potential positive and negative direct, indirect and cumulative impacts associated with the proposed **Hoek Doornen PV 1, Hoek Doornen PV 2, Hoek Doornen PV 3 and Hoek Doornen PV 4 projects**. No negative impacts have been identified within this BA that, in the opinion of the EAP who has conducted this BA Process, should be considered “fatal flaws” from an environmental perspective, and thereby necessitate substantial re-design or termination of the project.

Section 24 of the Constitutional Act states that “everyone has the right to an environment that is not harmful to their health or well-being and to have the environment protected, for the benefit of present and future generations, through reasonable legislative and other measures, that prevents pollution and ecological degradation; promotes conservation; and secures ecologically sustainable development and use of natural resources while promoting justifiable economic and social development”. Based on this, this BA was undertaken to ensure that these principles are met through the inclusion of appropriate management and mitigation measures, and monitoring requirements. These measures will be undertaken to promote conservation by avoiding the sensitive environmental features present on site and through appropriate monitoring and management plans (refer to the EMP in Appendix G of this BA Report).

It is understood that the information contained in this BA Report and appendices is sufficient to make a decision in respect of the activity applied for. It is recommended that the EA be valid for a period of 10 years.

Alternatives

As noted above, in Section A of this report, the preferred activity was determined to be the development of a renewable energy facility on site using solar PV as the preferred technology. In terms of the preferred location of the site, even though location alternatives were not assessed the layout was designed after provision of sensitivity data by the specialists to ensure that it would have the least possible overall impact. All the specialists assessed a large area of approximately 1910 ha in order to find the best location for the four PV facilities that cover an area of approximately 250 ha each (excluding access roads). The Specialists considered desktop data, field work, existing literature and the National Web-based Environmental Screening Tool to inform the identification of sensitivities. Based on this, a preferred layout for the solar PV facilities was determined. This layout avoids the features on site that have been identified as no-go areas, as explained in Section B and Section D.

Need and Desirability of the Proposed Projects

This BA considered the nature, scale and location of the proposed development as well as the wise use of land (i.e. is this the right time and place for the development of these proposed projects). These projects are located in REDZ 2 (Komsberg) which is a geographical area that has been identified on a strategic planning level to have reduced negative environmental impacts but high commercial attractiveness (due to its proximity to, inter alia, the national grid) and socio-economic benefit to the country. The development of solar energy is therefore important for South Africa to

reduce its overall environmental footprint from power generation (including externality costs), and thereby to steer the country on a pathway towards sustainability. On a municipal planning level, the proposed projects support the objectives of the Witzenberg Local Municipality's IDP (2017-2022) [Amended IDP (2020 – 2021)] which identifies renewable energy as a key economic sector. The Witzenberg Local Municipality IDP promotes the creation of an enabling environment to attract investment and support local economy. The third review of the 2017-2022 Cape Winelands District Municipality IDP (2020-2021; Page 49 and 51) also promotes renewable energy development as it states:

- “The provincial energy focus is on lowering carbon emissions and local generation (e.g. renewable and greater use of gas).
- As a principle-led (and policy) response, authorities to consider and promote the development of renewable energy power generation capacity subject to appropriate scale, form and location”.

The Witzenberg Local Municipality's IDP (2017-2022) [Amended IDP (2020 – 2021)] and SDF (2020; Page 65) states that any renewable energy developments in the municipal area should preferably be located inside of the Komsberg REDZ, however, proposals for such development outside of this boundary will be considered on a case by case basis based on its own merits. The proposed projects are located within the boundary of the Komsberg REDZs, therefore is in line with the IDP and SDF of the Witzenberg Local Municipality.

The proposed **Hoek Doornen PV 1, Hoek Doornen PV 2, Hoek Doornen PV 3 and Hoek Doornen PV 4 projects** are therefore aligned with the vision and goals of the District and Local Municipality. It will also stimulate the creation of employment which is much needed in the municipal areas. It will therefore be supportive of the IDP's objective of creating more job opportunities.

Summary of Key Impact Assessment Findings

Based on the findings of the specialist studies, the proposed projects are considered to have an overall low negative environmental impact and an overall low to moderate positive socio-economic impact (with the implementation of respective mitigation and enhancement measures). Table E.1 below provides a summary of the impact assessment for each phase of the proposed projects **post mitigation for direct impacts**. Table E.2 provides the same information for the **cumulative impacts**.

As indicated in Table E.1, it is clear that the majority of the **direct negative impacts** were rated with a **low to very low post mitigation impact significance** for the **construction phase**, with only the Terrestrial Biodiversity and Species and Avifauna impacts being rated as **moderate**. In terms of the operational and decommissioning phases, the majority of the **direct negative impacts** were rated with a **low post mitigation impact significance**, with only the Avifauna impacts being rated as **moderate**. In terms of **positive impacts**, the Socio-Economic impacts are rated as **low to moderate significance** for the construction phase; **very low to high** for the operational phase; and **low** for the decommissioning phase.

Based on Table E.1, the majority of the **cumulative negative impacts** were rated with a **low post mitigation impact significance** for the **construction phase**, with only the Heritage (Archaeology and Cultural Landscape) impacts being rated as **moderate**. The same trend is applicable to the **operational phase**, with visual impacts being rated as **moderate**. During the decommissioning phase, cumulative impacts were not identified and/or were considered insignificant, however for those that were rated, it resulted in an overall **low to very low post mitigation impact significance**, with only the Heritage (Archaeology and Cultural Landscape) impacts being rated as **moderate**. In terms of **positive impacts**, the Socio-Economic impacts are rated as **moderate significance** for the construction and operational phases.

Table E.1. Overall Impact Significance with the Implementation of Mitigation Measures for Direct Negative and Positive Impacts for the Hoek Doornen PV 1, Hoek Doornen PV 2, Hoek Doornen PV 3 and Hoek Doornen PV 4 Projects

Specialist Assessment	Construction Phase		Operational Phase		Decommissioning Phase	
DIRECT NEGATIVE IMPACTS						
Visual	Low		Low		Very Low	
Heritage (Archaeology and Cultural Landscape)	Low		Low		Low	
Palaeontology	Very Low		Insignificant and/or not identified and/or not applicable		Insignificant and/or not identified and/or not applicable	
Terrestrial Biodiversity and Species	Moderate		Low		Low	
Aquatic Biodiversity and Species	Low		Low		Low	
Riverine Rabbit	Low		Low		Insignificant and/or not identified and/or not applicable	
Avifauna	Moderate		Moderate		Moderate	
Socio-Economic	Very Low	Low	Insignificant and/or not identified and/or not applicable		Low	
Geohydrology	Low	Very Low	Low	Very Low	Insignificant and/or not identified and/or not applicable	
Traffic	Low	Very Low	Insignificant and/or not identified and/or not applicable		Low	Very Low
DIRECT POSITIVE IMPACTS						
Socio-Economic	Low	Moderate	Very Low	High	Low	

Table E.2. Overall Impact Significance with the Implementation of Mitigation Measures for Cumulative Negative and Positive Impacts for the Hoek Doornen PV 1, Hoek Doornen PV 2, Hoek Doornen PV 3 and Hoek Doornen PV 4 Projects

Specialist Assessment	Construction Phase		Operational Phase		Decommissioning Phase	
CUMULATIVE NEGATIVE IMPACTS						
Visual	Low		Moderate		Very Low	
Heritage (Archaeology and Cultural Landscape)	Moderate		Moderate		Moderate	
Palaeontology	Very Low		Insignificant and/or not identified and/or not applicable		Insignificant and/or not identified and/or not applicable	
Terrestrial Biodiversity and Species	Low		Low		Neutral	
Aquatic Biodiversity and Species	Low		Low		Insignificant and/or not identified and/or not applicable	
Riverine Rabbit	Low		Low		Insignificant and/or not identified and/or not applicable	
Avifauna	Low		Low		Low	

Specialist Assessment	Construction Phase		Operational Phase		Decommissioning Phase	
CUMULATIVE NEGATIVE IMPACTS						
Socio-Economic	Low		Low		Insignificant and/or not identified and/or not applicable	
Geohydrology	Insignificant		Insignificant		Insignificant and/or not identified and/or not applicable	
Traffic	Low	Very Low	Insignificant and/or not identified and/or not applicable		Low	Very Low
CUMULATIVE POSITIVE IMPACTS						
Socio-Economic	Moderate		Moderate		Insignificant and/or not identified and/or not applicable	

All of the specialists have recommended that the proposed projects receive EAs if the recommended mitigation measures are implemented.

Overall Environmental Impact Statement

Taking into consideration the findings of the BA Process, as well as the fact that the proposed **Hoek Doornen PV 1, Hoek Doornen PV 2, Hoek Doornen PV 3 and Hoek Doornen PV 4 projects** will be located within Komsberg REDZ (REDZ 2), it is the opinion of the EAP, that the project benefits outweigh the costs and that the projects will make a positive contribution to sustainable infrastructure development in the Tankwa Karoo, Ceres and Touws River regions. Provided that the specified mitigation measures are applied effectively, it is recommended that the proposed projects receive EA in terms of the EIA Regulations promulgated under the NEMA.

Cumulative Environmental Impact Statement

The cumulative impacts have been assessed by all the specialists on the project team. The cumulative assessment included approved renewable energy projects within a 30 km radius of the project sites, as well as existing and planned transmission lines, as well as all nine proposed Veroniva PV projects and nine proposed Veroniva power line projects. No cumulative impacts have been identified that were considered to be fatal flaws. The specialists recommended that the projects receive EA in terms of the EIA Regulations promulgated under the NEMA, including consideration of cumulative impacts. It is also important to note that the proposed project sites are located within REDZ 2 (Komsberg REDZ), which supports the development of large scale wind and solar energy developments. The proposed projects are therefore in line with the national planning vision for wind and solar development in South Africa.

Conditions to be included in the EA

In order to ensure the effective implementation of the mitigation and management actions, an EMPr has been compiled and is included in Appendix G of this BA Report. The mitigation measures necessary to ensure that the proposed projects are planned and carried out in an environmentally responsible manner are listed in this EMPr. The EMPr includes the mitigation measures noted in this report and the specialist studies. The EMPr is a dynamic document that should be updated as required and provides clear and implementable measures for the proposed project.

Listed below are the **main** recommendations that should be considered for inclusion in the EAs (should such authorisations be granted by the DEFF). These main recommendations as well as additional recommendations are included in the EMPr and BA Report. These recommendations apply

to the proposed Hoek Doornen PV 1, Hoek Doornen PV 2, Hoek Doornen PV 3 and Hoek Doornen PV 4 projects, unless where specified.

In line with the approval of the combination and multiple EA request (as noted in Appendix H of the BA Report), it is proposed that for this Hoek Doornen Project, one EA will be issued for each PV project (i.e. four EAs in total).

▪ **Agriculture Impacts**

The conclusion of the Agricultural Compliance Statement is that the proposed projects are acceptable and the recommendation for its approval is not subject to any conditions.

▪ **Visual Impacts:**

- Locate the substations and other buildings, as well as construction camps, in unobtrusive (generally low-lying) positions in the landscape away from public roads.
- New access roads and disturbance generally should be kept to a minimum, where possible, for the proposed solar facilities.

▪ **Heritage Impacts (Archaeology and Cultural Landscape):**

- A pre-construction archaeological survey must be carried out to determine (1) whether any further sites are present and (2) the best area for sampling of background scatter artefacts;
- The stone boundary beacon at waypoint 132 must be protected from harm. Any road widening needed here must be undertaken towards the north; and
- If any fossils, archaeological material or human burials are uncovered during the course of the development then work in the immediate area should be halted. The find would need to be reported to the heritage authorities and may require inspection by an archaeologist. Such heritage is the property of the state and may require excavation and curation in an approved institution.

▪ **Palaeontological Impacts**

- The ECO should be made aware of the possibility of important fossil remains (bones, teeth, petrified wood, plant-rich horizons, fossil termitaria etc.) being found or unearthed during the construction phase of the development.
- Monitoring for fossil material of all major surface clearance and deeper (>1m) excavations by the ECO on an on-going basis during the construction phase is recommended.
- Significant fossil finds should be safeguarded and reported at the earliest opportunity to Heritage Western Cape for recording and sampling by a professional palaeontologist.
- The palaeontologist must obtain a Fossil Collection Permit from Heritage Western Cape and all fossil material collected must be properly curated in an approved repository (museum / university collection).

▪ **Terrestrial Biodiversity and Species Impacts**

- Maintenance and establishment of an ambulatory set back of more than 100 m from the identified riparian areas and points of sheet wash as per the layout plan presented in the Terrestrial Biodiversity and Species Assessment (Appendix C.4 of the BA Report).
- Construction and establishment of the PV modules (i.e. the PV array area) should be undertaken without the clearance of vegetation. Where vegetation proves excessively tall and effects either construction or operation, pruning may be effected.
- A detailed storm water management and drainage plan should be developed that considers inter alia, surface flows arising from elevated areas above the PV facilities and

- its discharge from the facilities. This philosophy must include attenuation and energy dissipation mechanisms and redress of erosion and sheet flow across site.
- The laydown area for the PV facilities should be subject to compaction and the use of dust suppressants when in operation, to prevent excessive particulate matter becoming airborne.
 - Management of fauna within the site and surrounds, as well as the incorporation of wildlife porosity into fence lines should be undertaken, as well as the implementation of measures on the energised fence line to avoid wildlife mortalities.
 - Management of exotic weed invasion that may arise must be undertaken during all phases of the development.
 - A detailed plan relating to the limiting of electrical light pollution on site must be compiled.
 - General land management practices to avoid excessive erosion, dust emissions and possible sources of pollution to ground and surface water resources must be followed.
- **Aquatic Biodiversity and Species Impacts⁵**
 - Maintain the riparian areas presented in the Aquatic Biodiversity and Species Assessment (Appendix C.5 of the BA Report) as general “exclusion areas” for all operations, with the exception of the establishment of the overhead power lines, which are the subject of a separate BA Report.
 - Management of exotic weed invasion that may arise within riparian areas as a consequence of disturbance.
 - **Riverine Rabbit Impacts**
 - Adhere to the sensitivity maps provided within this assessment when determining the final layout of the PV facilities and associated infrastructure
 - **Avifauna Impacts**
 - Construction Phase:
 - Activity should as far as possible be restricted to the footprint of the infrastructure.
 - Measures to control noise and dust should be applied according to current best practice in the industry.
 - Maximum use should be made of existing access roads and the construction of new roads should be kept to a minimum as far as practical.
 - Access to the rest of the property must be restricted.
 - The recommendations of the Terrestrial Biodiversity and Species Assessment; and Aquatic Biodiversity and Species Assessment must be strictly implemented, especially as far as limitation of the construction footprint is concerned.
 - Operational Phase:
 - The recommendations of the Terrestrial Biodiversity and Species specialist must be strictly implemented, especially as far as limiting the vegetation clearance to what is absolutely necessary, and rehabilitation of transformed areas are concerned.
 - A 300 m infrastructure-free buffer must be maintained around the water reservoirs (as per the sensitivity map included in Figure 12 of the Avifauna Impact Assessment (Appendix C.6 of this BA Report)).

⁵ Where the conditions for EA for the Aquatic Biodiversity and Species Impacts are the same as that noted for the Terrestrial Biodiversity and Species Impacts, they have not been repeated.

- No solar PV arrays must be constructed in drainage lines (as per the sensitivity map included in Figure 12 of the Avifauna Impact Assessment (Appendix C.6 of this BA Report)).
- A single perimeter fence should be used around the PV Facilities.
- Use underground cabling for such power cable requirements within the PV Facilities.
- Decommissioning Phase:
 - Activity should as far as possible be restricted to the footprint of the infrastructure.
 - Measures to control noise and dust should be applied according to current best practice in the industry.
 - Maximum use should be made of existing access roads during the decommissioning phase and the construction of new roads should be kept to a minimum as far as practical.
 - The recommendations of the Terrestrial Biodiversity and Species Assessment; and Aquatic Biodiversity and Species Assessment must be strictly implemented, especially as far as limitation of the activity footprint is concerned.
- Cumulative Impacts - Operational Phase:
 - The recommendations of the Terrestrial Biodiversity and Species specialist must be strictly implemented, especially as far as limiting the vegetation clearance to what is absolutely necessary, and rehabilitation of transformed areas are concerned.
- **Socio-Economic Impacts**
 - Construction Phase:
 - The developer should make every effort to ensure the majority of construction workers are de facto residents of the Tankwa Karoo, Touws River and/or Ceres region.
 - Where possible, subcontract to local construction companies from this region.
 - Tankwa Karoo residents should be given preference in employment: this will require an innovative recruitment process that does not rely on technology or locals registering in a nearby town, as well as the provision of transport from decentralised points within the area.
 - Operational Phase:
 - The developer should make every effort to ensure the majority of unskilled workers employed during this phase are de facto residents of the Tankwa Karoo, Touws River and/or Ceres region.
 - Employment opportunities and the existence of the employment desk must be communicated to the local communities in Tankwa Karoo, Touws River and/or Ceres region.
 - The employment desk registers compiled during construction phase should be consulted to identify appropriately qualified candidates with preference given to Tankwa Karoo residents where possible.
 - Decommissioning Phase:
 - The developer should comply with relevant South African labour legislation when retrenching employees.
 - The developer should implement appropriate succession training of locally employed staff earmarked for retrenchment during decommissioning.
 - All project infrastructures should be decommissioned appropriately and thoroughly to avoid misuse.
 - Retain a contact person responsible for liaising with local residents.

▪ **Geohydrology Impacts**

- A site visit and hydrocensus conducted by groundwater specialist should be undertaken during the design and planning phase (after EA is issued, should it be granted) to determine the number of groundwater users and abstraction points. This must include water level recording and groundwater sampling of potential boreholes to be used for the development.

▪ **Traffic Impacts**

- Stagger delivery trips and schedule deliveries outside of the peak traffic periods.
- Staff trips should also occur outside of the peak hours where possible.
- Implement dust control on the gravel roads on site.
- Speed limits and stop and go facilities should be implemented to ensure reduced speeds along the roads on site.
- Ensure that there is regular maintenance of the gravel external access roads used to access the sites by the contractor during the construction period and the operator during the operational phase.
- Ensure that there is upgrading of the internal farm access road to suitable standards as specified by the civil engineer and regular maintenance of the access road during all phases of the project, especially during the construction and decommissioning phases.
- The route to the site should be further investigated to ensure that the abnormal loads are not obstructed at any point by geometric, height and width limitations along the route.
- The applicable permits to transport the abnormal loads should be obtained.

▪ **General**

- Maintain where possible all vegetation cover and facilitate re-vegetation of denuded areas throughout the site, to stabilize disturbed soil against erosion.
- If an activity will mechanically disturb the soil below surface in any way, then any available topsoil should first be stripped from the entire surface to be disturbed and stockpiled for re-spreading during rehabilitation. During rehabilitation, the stockpiled topsoil must be evenly spread over the entire disturbed surface.

Paul Lochner

NAME OF EAP



SIGNATURE OF EAP

2 December 2020

DATE